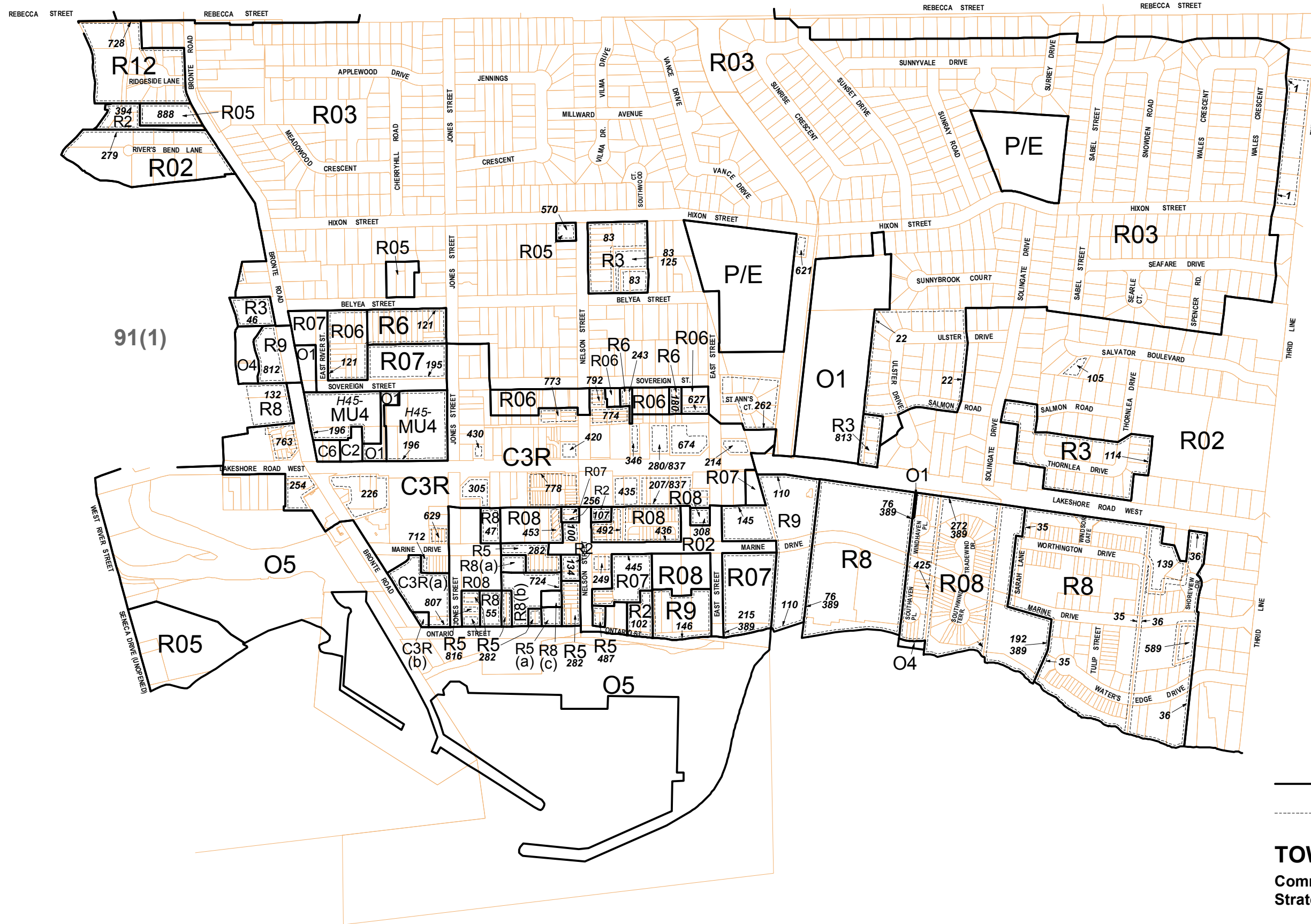


91(2)

— ZONING BOUNDARY
 - - - SPECIAL PROVISION BOUNDARY

TOWN OF OAKVILLE
 Community Development Commission
 Strategic Business Support

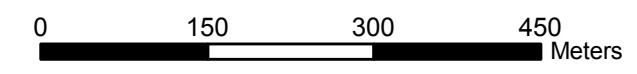




— ZONING BOUNDARY
 - - - SPECIAL PROVISION BOUNDARY



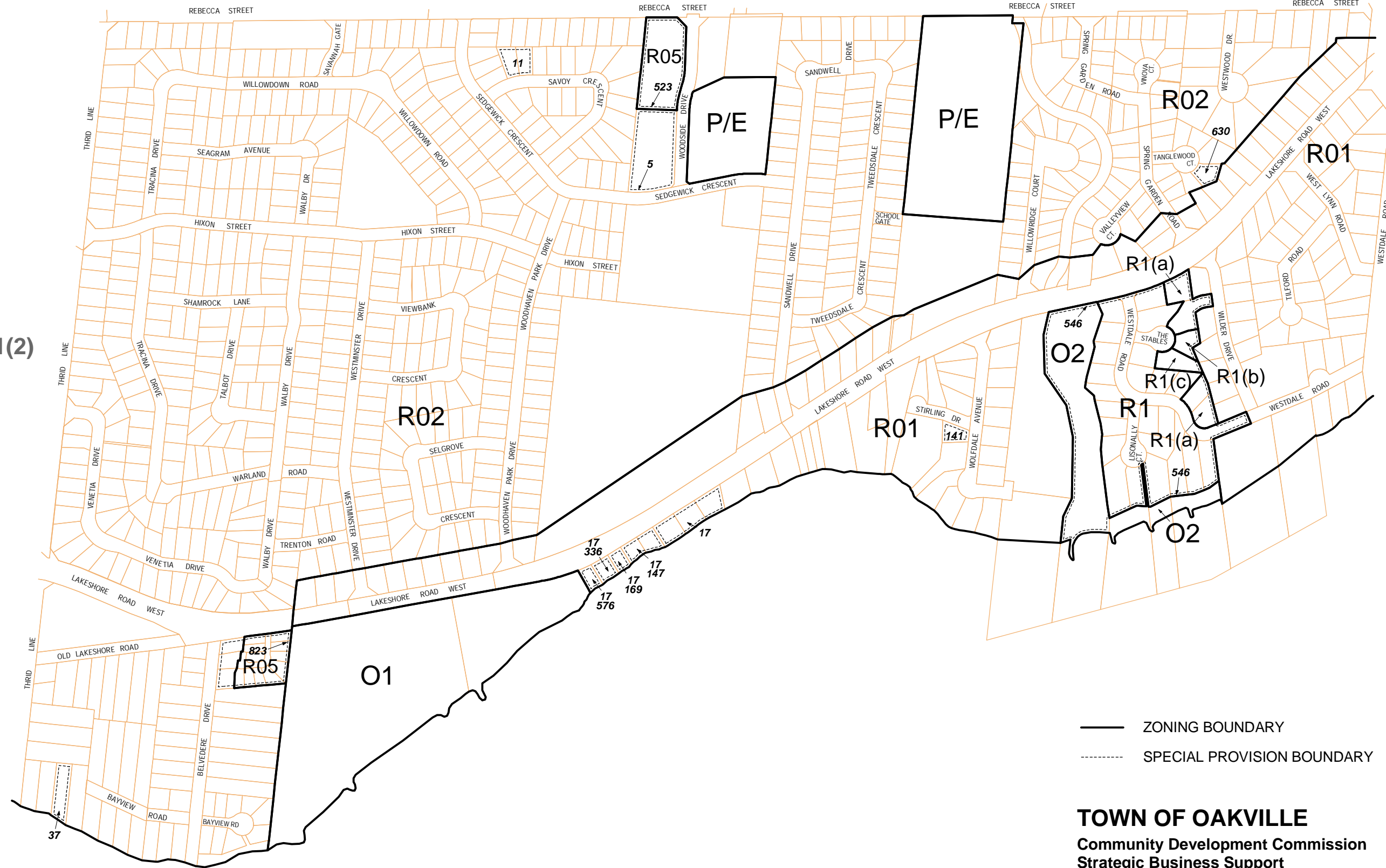
TOWN OF OAKVILLE
 Community Development Commission
 Strategic Business Support



91(6)

91(7)

91(2)



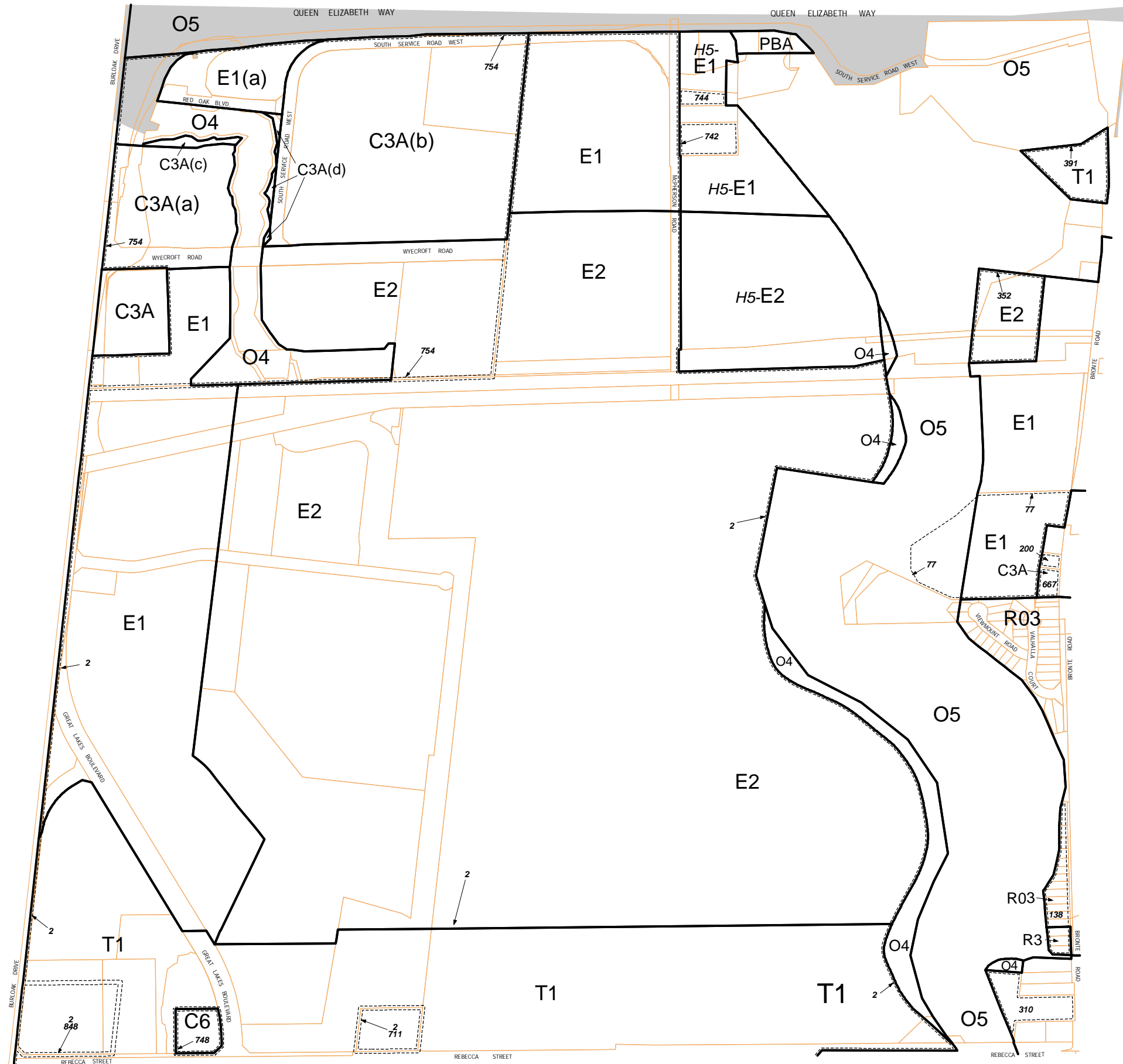
- ZONING BOUNDARY
- - - - - SPECIAL PROVISION BOUNDARY

TOWN OF OAKVILLE
 Community Development Commission
 Strategic Business Support



91(3)

91(11)



91(5)

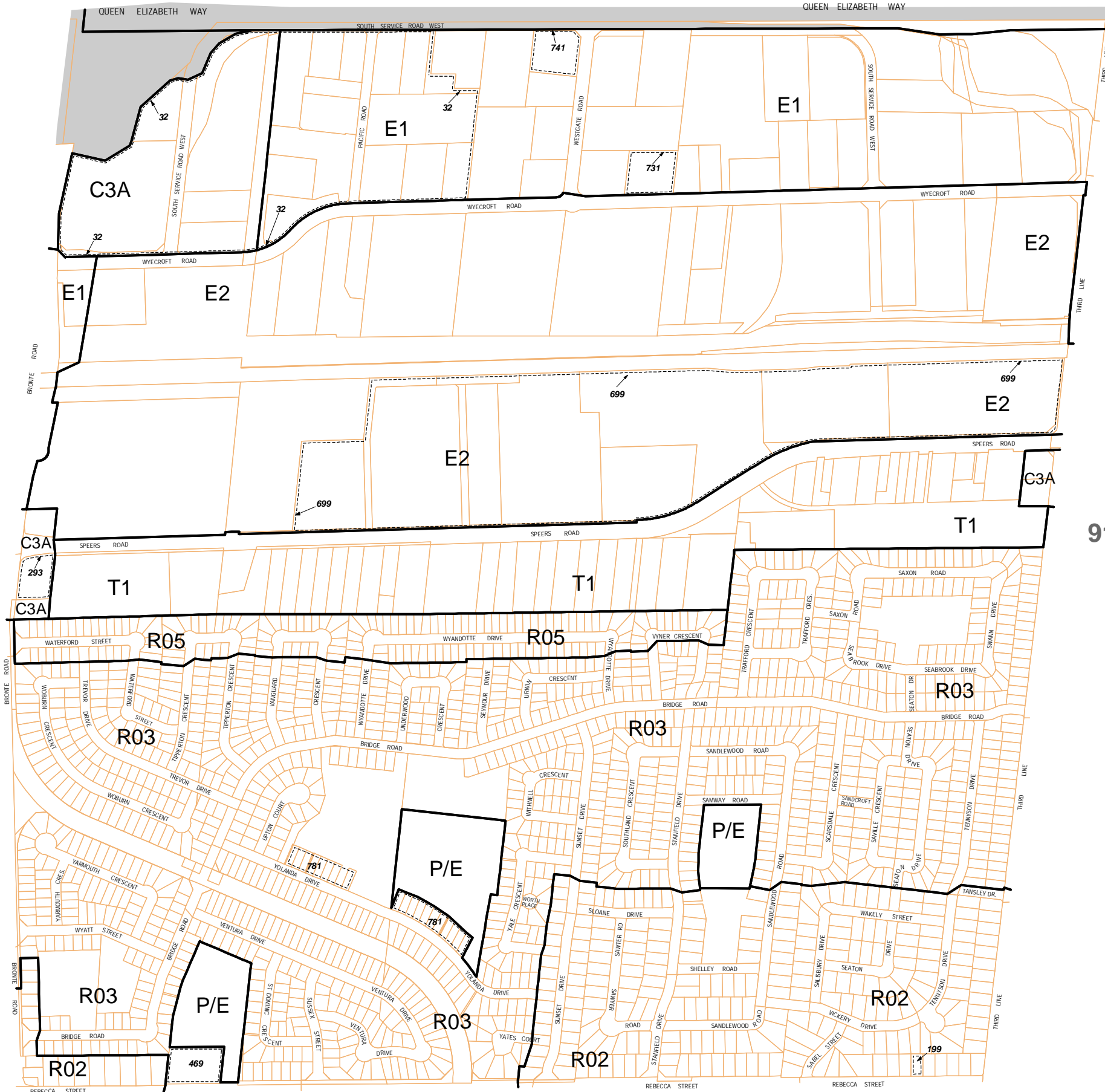
- HIGHWAY CORRIDOR
- ZONING BOUNDARY
- SPECIAL PROVISION BOUNDARY




TOWN OF OAKVILLE
 Community Development Commission
 Strategic Business Support



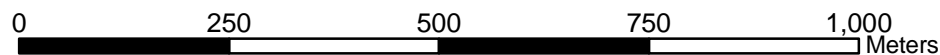
91(1)

91(4)



-  HIGHWAY CORRIDOR
-  ZONING BOUNDARY
-  SPECIAL PROVISION BOUNDARY

TOWN OF OAKVILLE
 Community Development Commission
 Strategic Business Support



91(13)






91(5)

91(7)

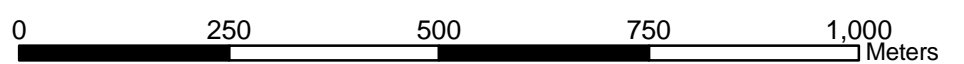
91(3)

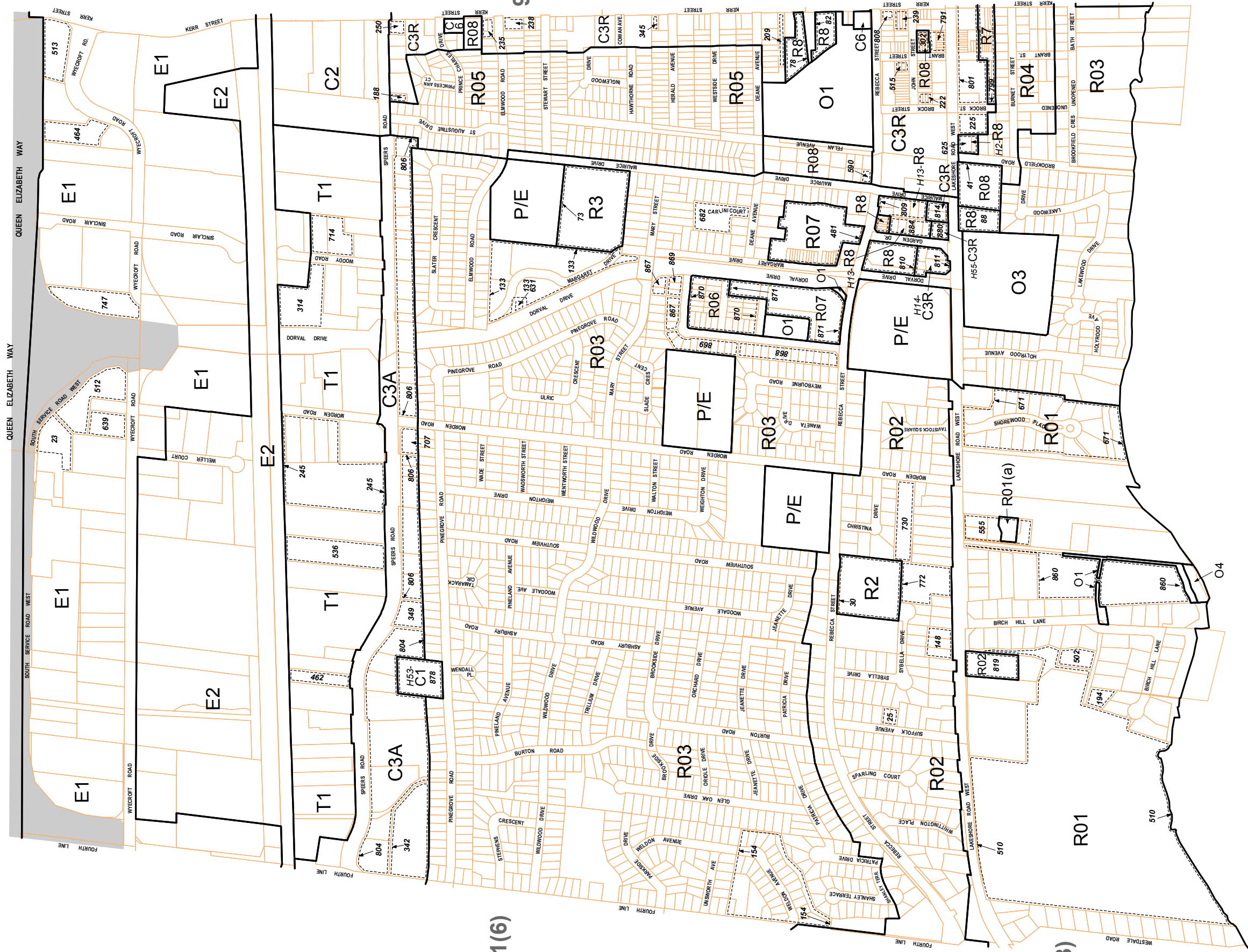
91(6)

-  HIGHWAY CORRIDOR
-  ZONING BOUNDARY
-  SPECIAL PROVISION BOUNDARY



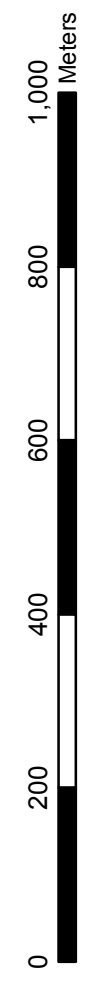
TOWN OF OAKVILLE
 Community Development Commission
 Strategic Business Support





- HIGHWAY CORRIDOR
- ZONING BOUNDARY
- SPECIAL PROVISION BOUNDARY

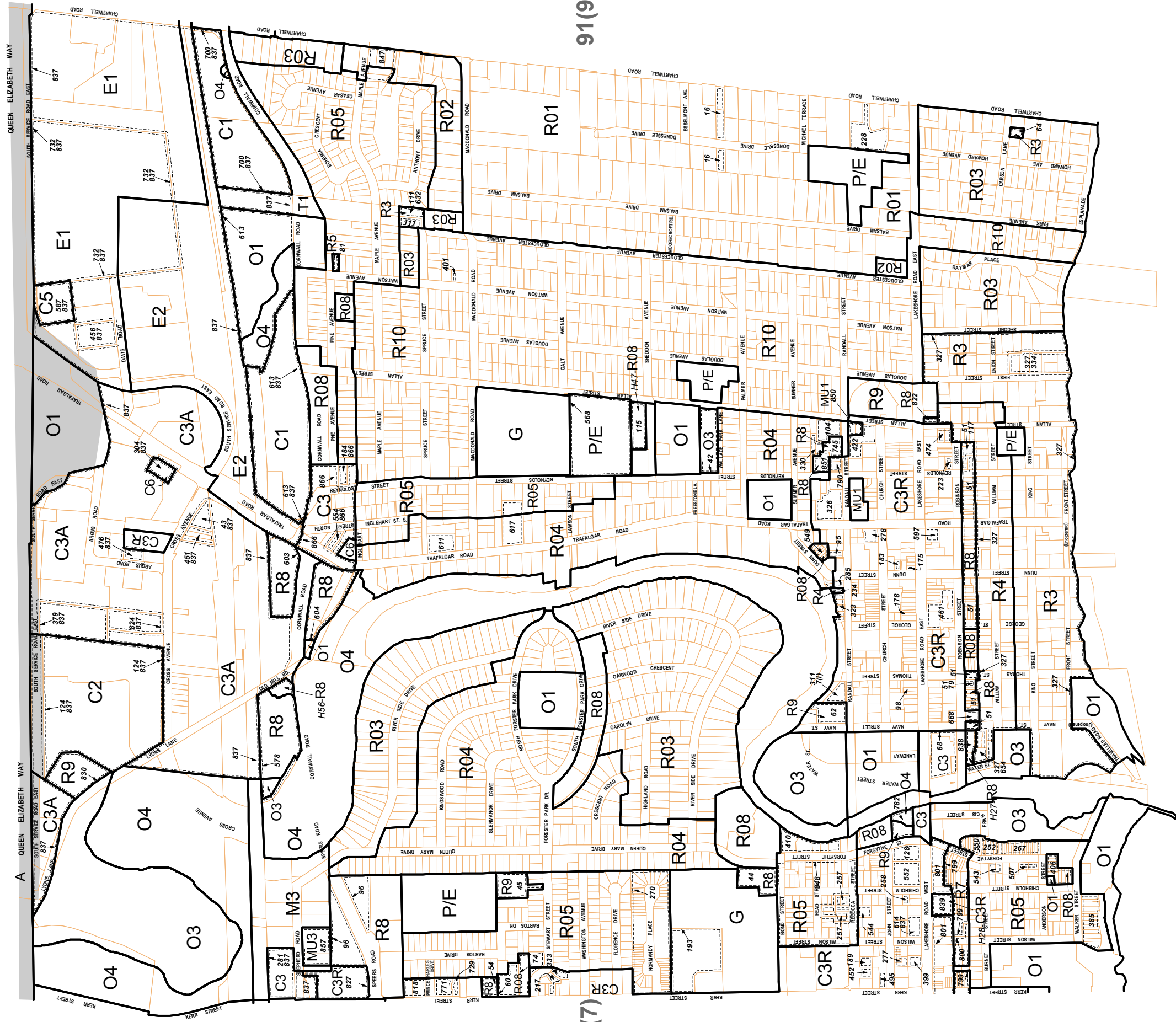
TOWN OF OAKVILLE
 Community Development Commission
 Strategic Business Support



91(15)

91(7)

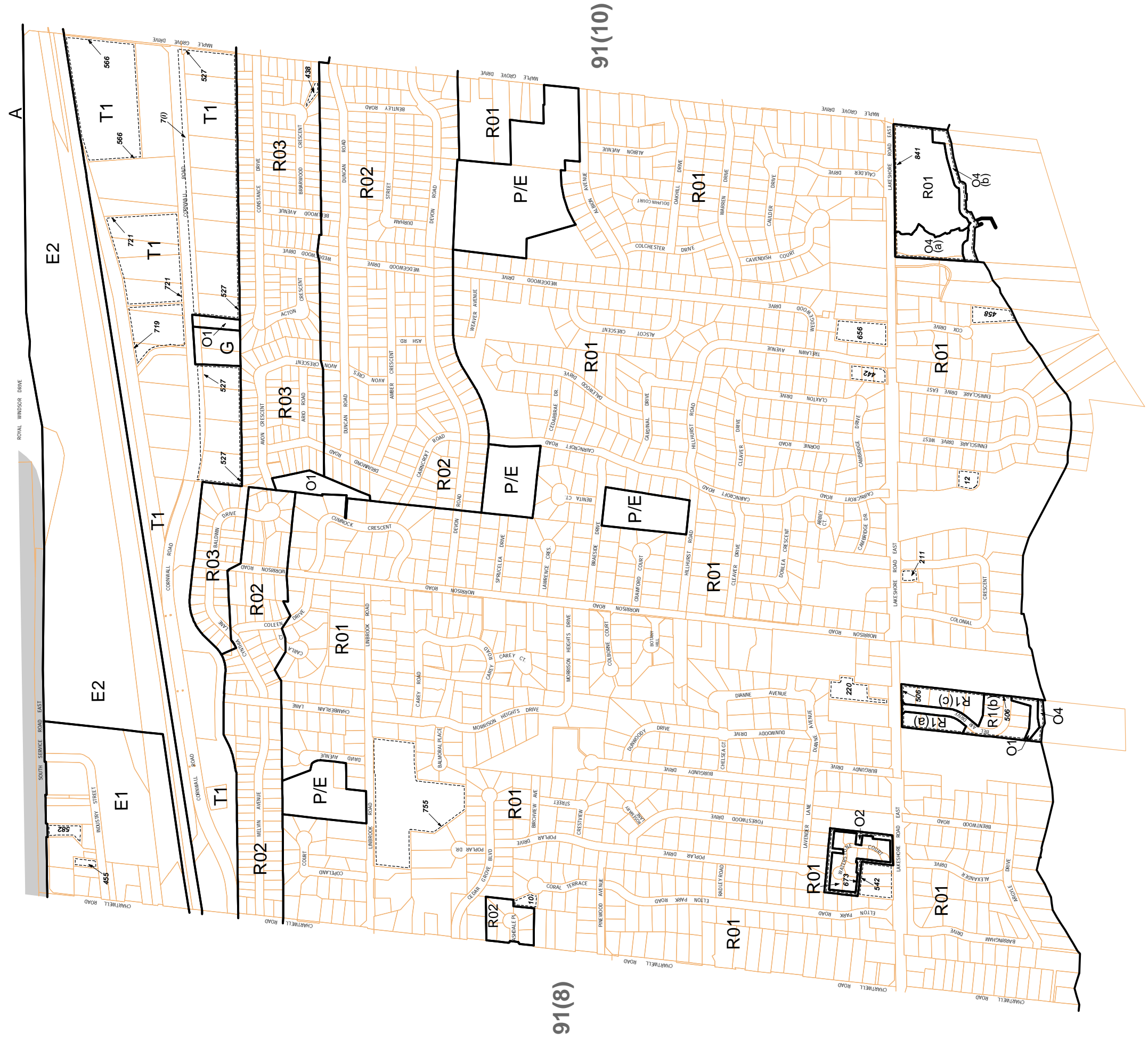
91(9)






- HIGHWAY CORRIDOR
- ZONING BOUNDARY
- SPECIAL PROVISION BOUNDARY

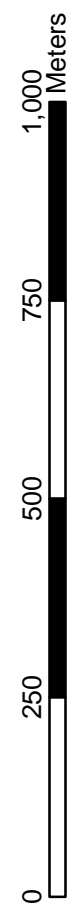
TOWN OF OAKVILLE
 Community Development Commission
 Strategic Business Support

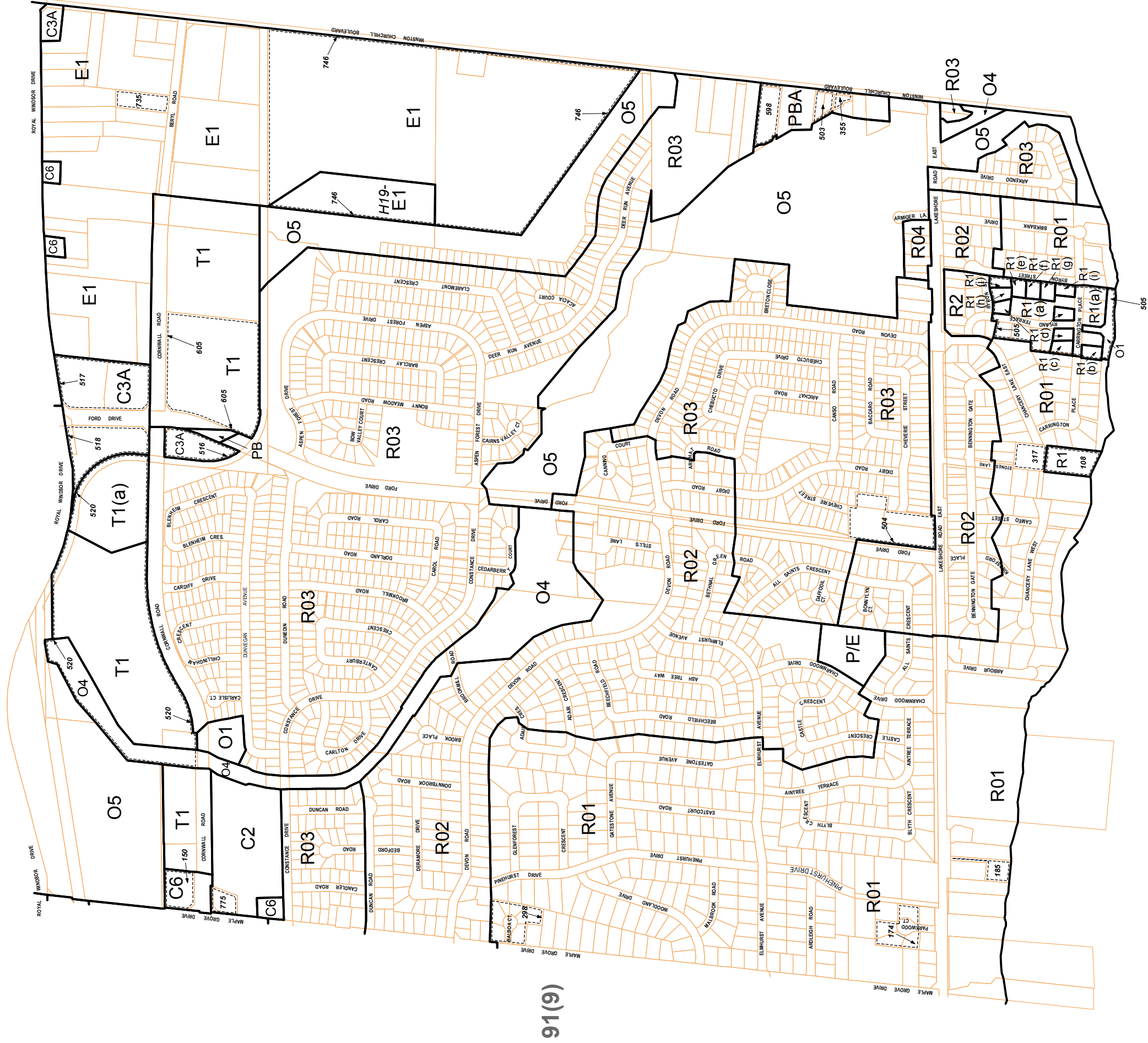




-  HIGHWAY CORRIDOR
-  ZONING BOUNDARY
-  SPECIAL PROVISION BOUNDARY

TOWN OF OAKVILLE
 Community Development Commission
 Strategic Business Support





- ZONING BOUNDARY
- - - - SPECIAL PROVISION BOUNDARY

TOWN OF OAKVILLE
 Community Development Commission
 Strategic Business Support



91(18)

UPPER MIDDLE ROAD WEST (UNOPENED) UPPER MIDDLE ROAD WEST

UPPER MIDDLE ROAD WEST (UNOPENED)

PBA

O5

O5

356

PBA

393

91(12)

O5

O5

QUEEN ELIZABETH WAY

QUEEN ELIZABETH WAY

91(4)

BIRCHVIEW ROAD

- ZONING BOUNDARY
- - - - - SPECIAL PROVISION BOUNDARY



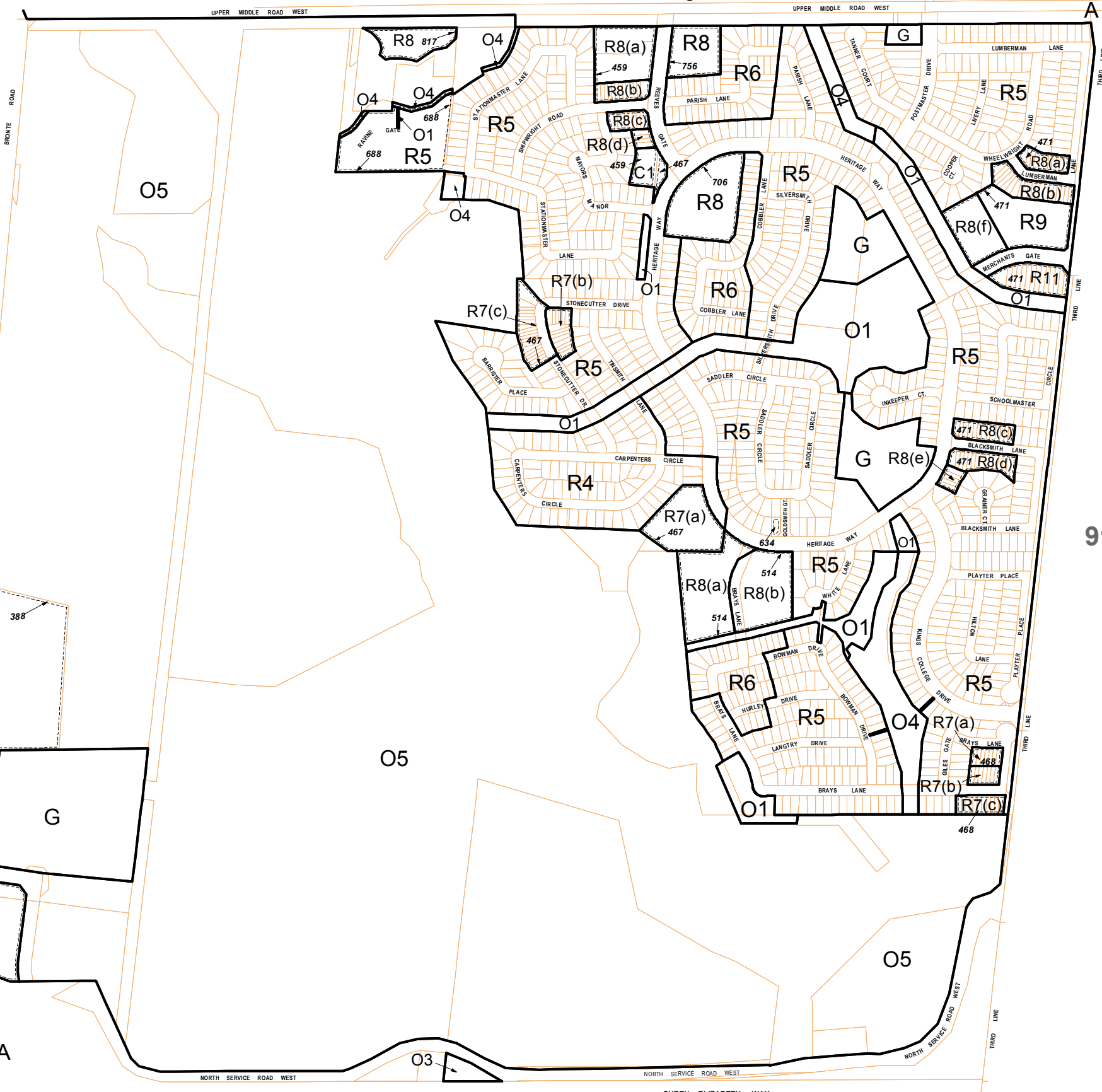
TOWN OF OAKVILLE
 Community Development Commission
 Strategic Business Support



91(19)

O1

A

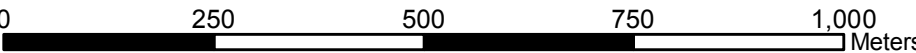


91(11)

91(13)

- ZONING BOUNDARY
- - - SPECIAL PROVISION BOUNDARY

TOWN OF OAKVILLE
 Community Development Commission
 Strategic Business Support



91(5)

91(12)

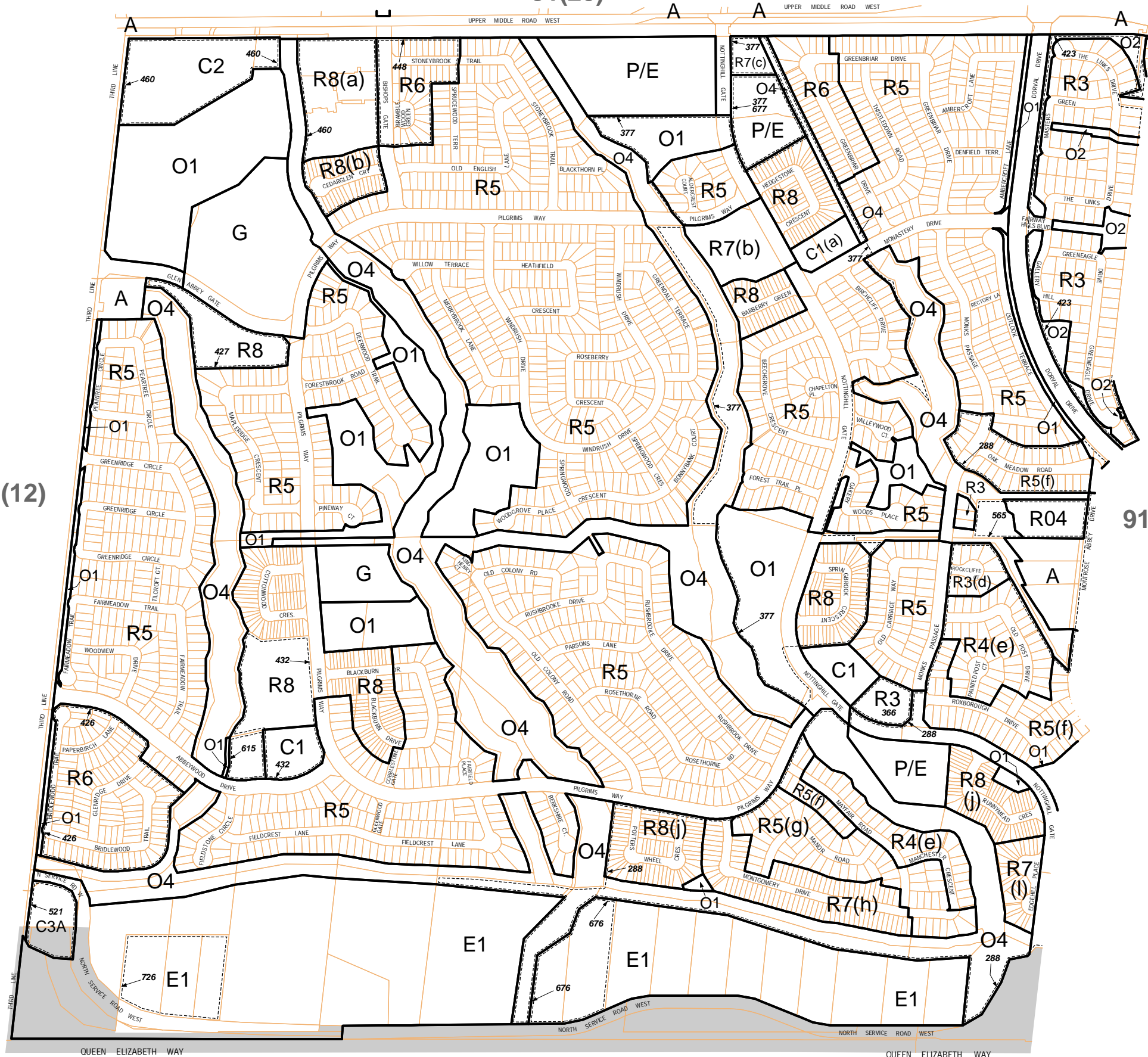
91(20)




91(12)

91(14)

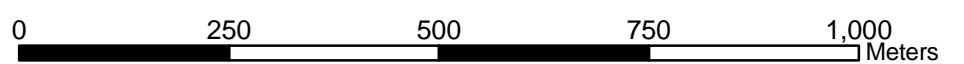
91(6)

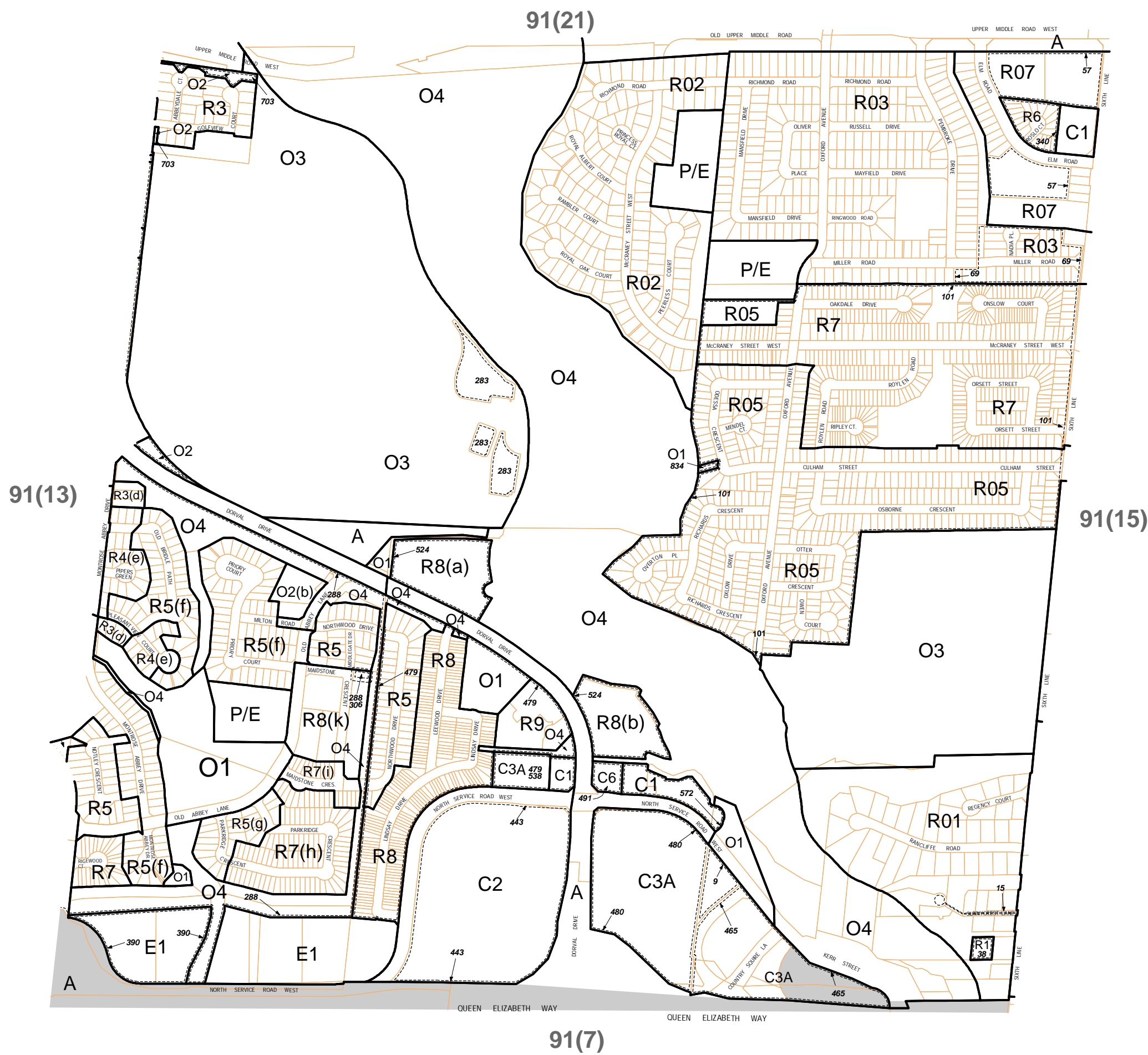
91(13)






-  HIGHWAY CORRIDOR
-  ZONING BOUNDARY
-  SPECIAL PROVISION BOUNDARY

TOWN OF OAKVILLE
 Community Development Commission
 Strategic Business Support

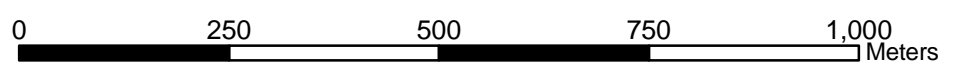


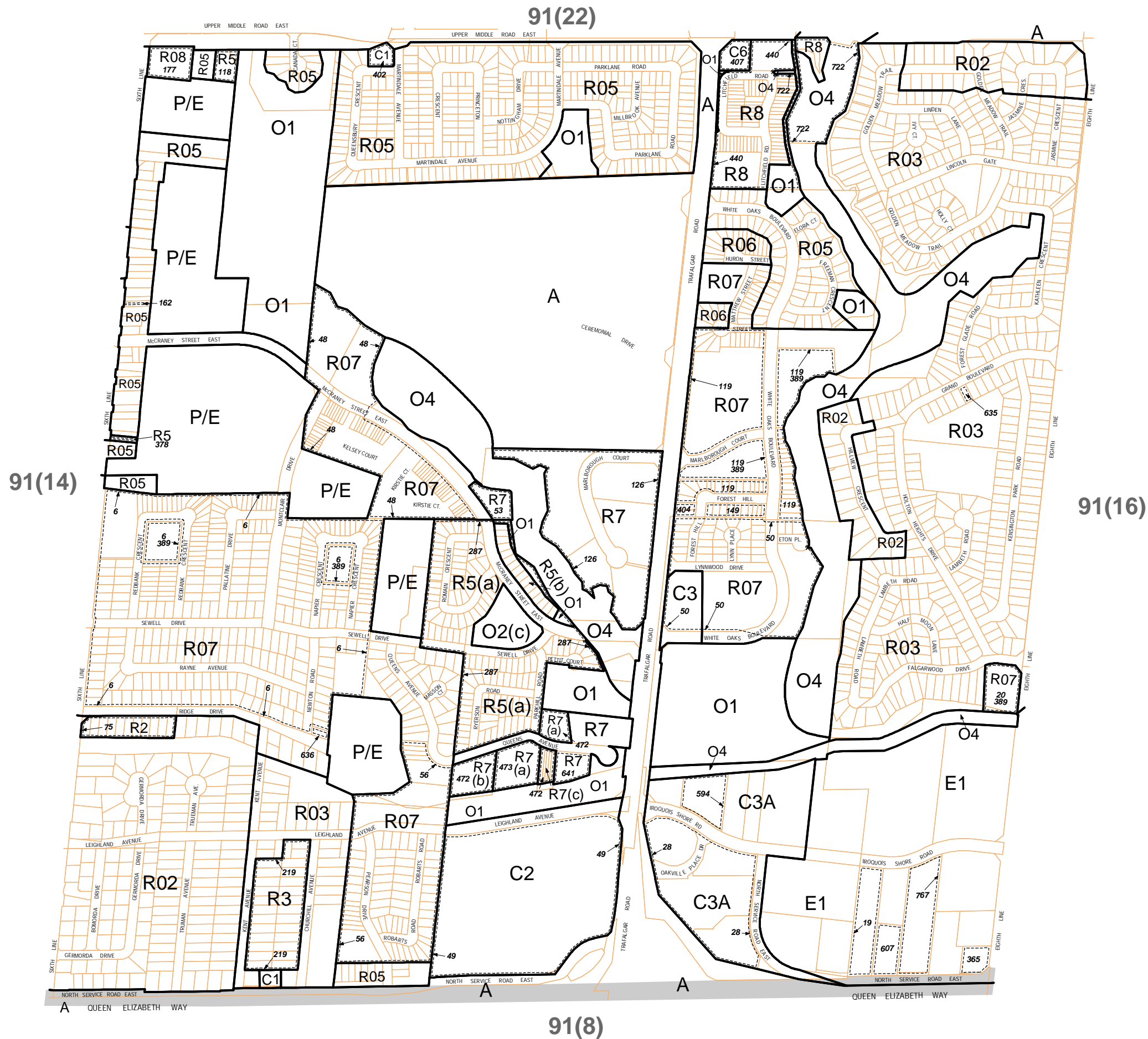


NOTE:
 This By-law is presently under appeal
 and is not yet in force with respect to
 the following locations only
 Blocks 3, 4, and 5, Plan 20M-266
 940887 Ontario Limited

-  HIGHWAY CORRIDOR
-  ZONING BOUNDARY
-  SPECIAL PROVISION BOUNDARY

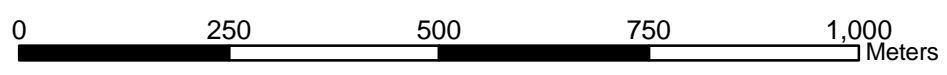
TOWN OF OAKVILLE
 Community Development Commission
 Strategic Business Support





- HIGHWAY CORRIDOR
- ZONING BOUNDARY
- SPECIAL PROVISION BOUNDARY

TOWN OF OAKVILLE
 Community Development Commission
 Strategic Business Support



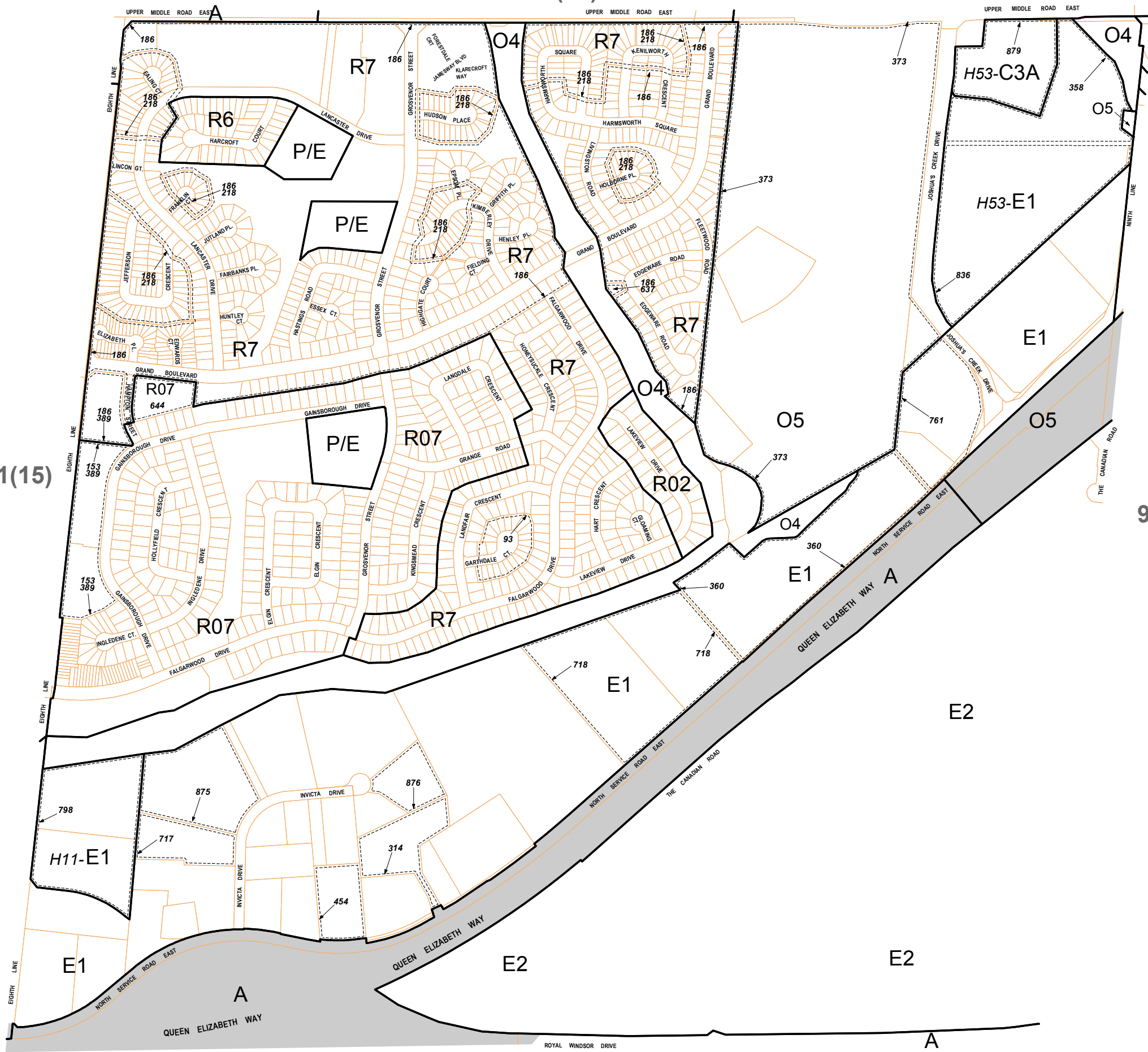
91(23)

91(15)

91(17)

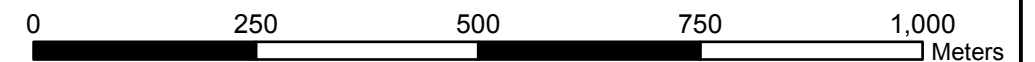
91(9)

91(16)



- HIGHWAY CORRIDOR
- ZONING BOUNDARY
- SPECIAL PROVISION BOUNDARY

TOWN OF OAKVILLE
 Community Development Commission
 Strategic Business Support

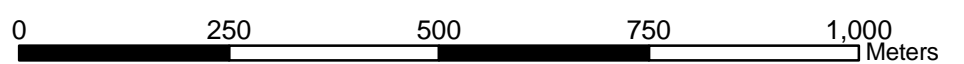




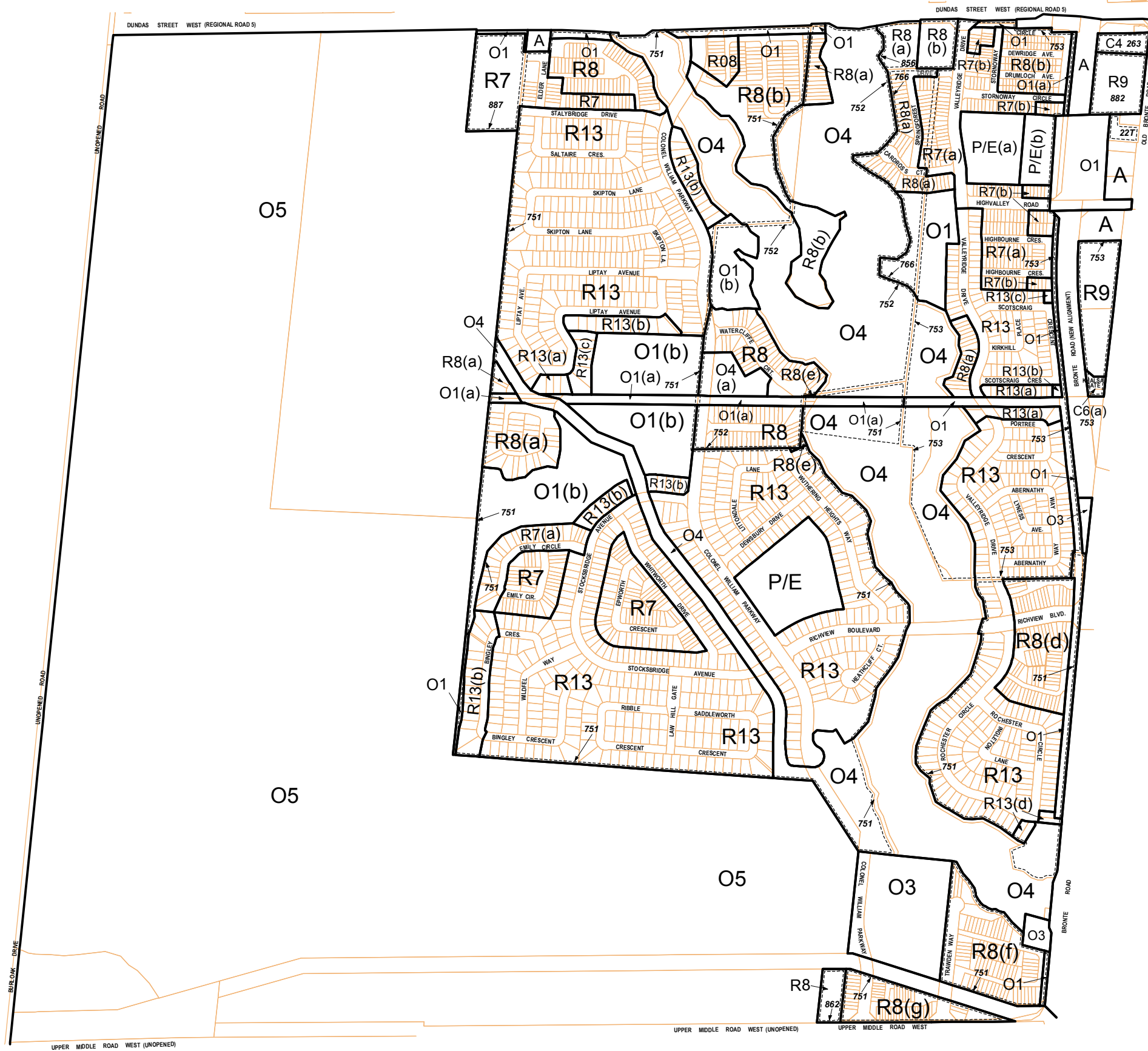
- HIGHWAY CORRIDOR
- ZONING BOUNDARY
- SPECIAL PROVISION BOUNDARY



TOWN OF OAKVILLE
 Community Development Commission
 Strategic Business Support



91(25)



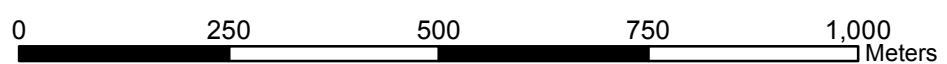
91(19)

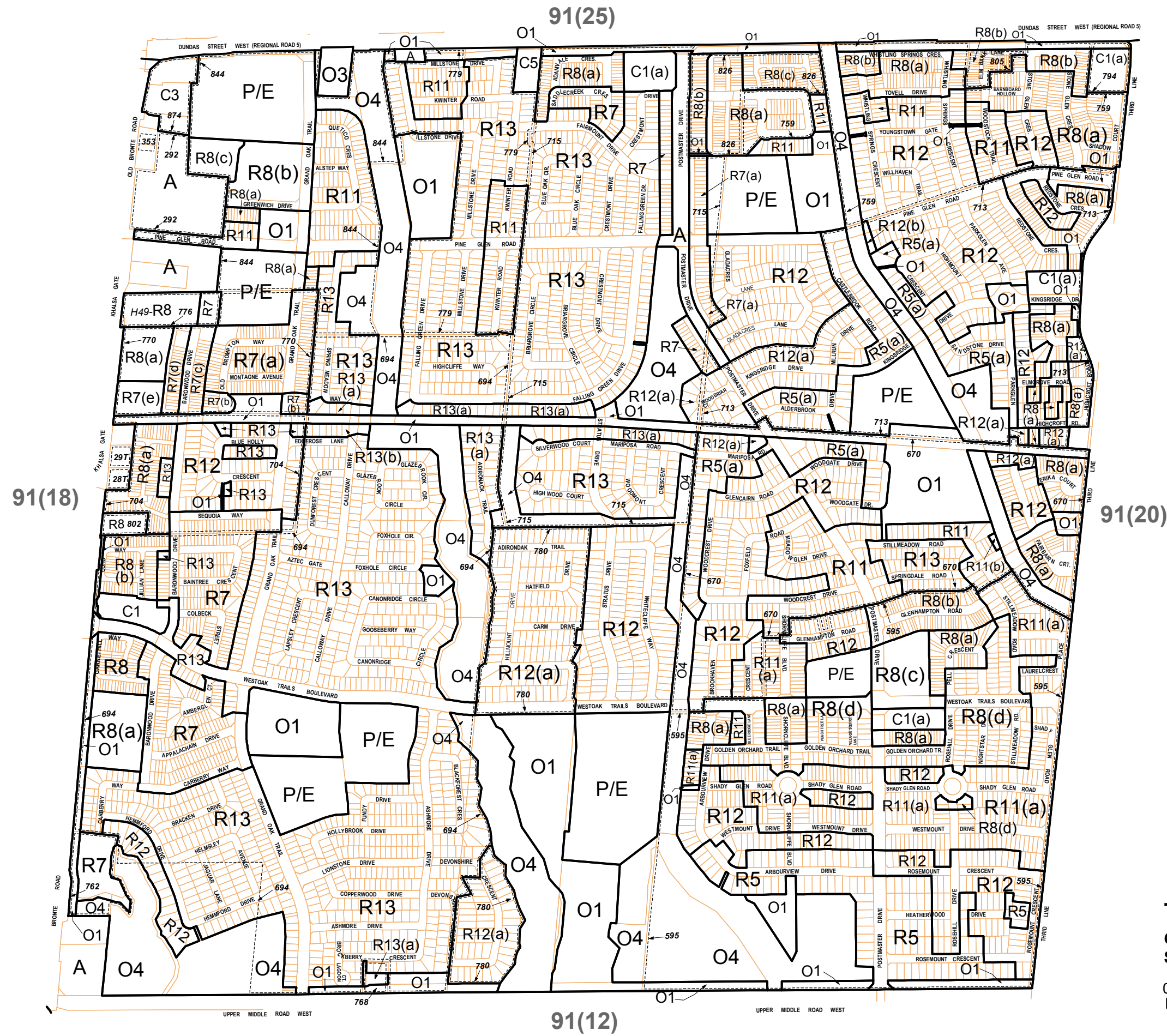
91(11)

- ZONING BOUNDARY
- - - - - SPECIAL PROVISION BOUNDARY



TOWN OF OAKVILLE
 Community Development Commission
 Strategic Business Support





- ZONING BOUNDARY
- - - SPECIAL PROVISION BOUNDARY



TOWN OF OAKVILLE
 Community Development Commission
 Strategic Business Support



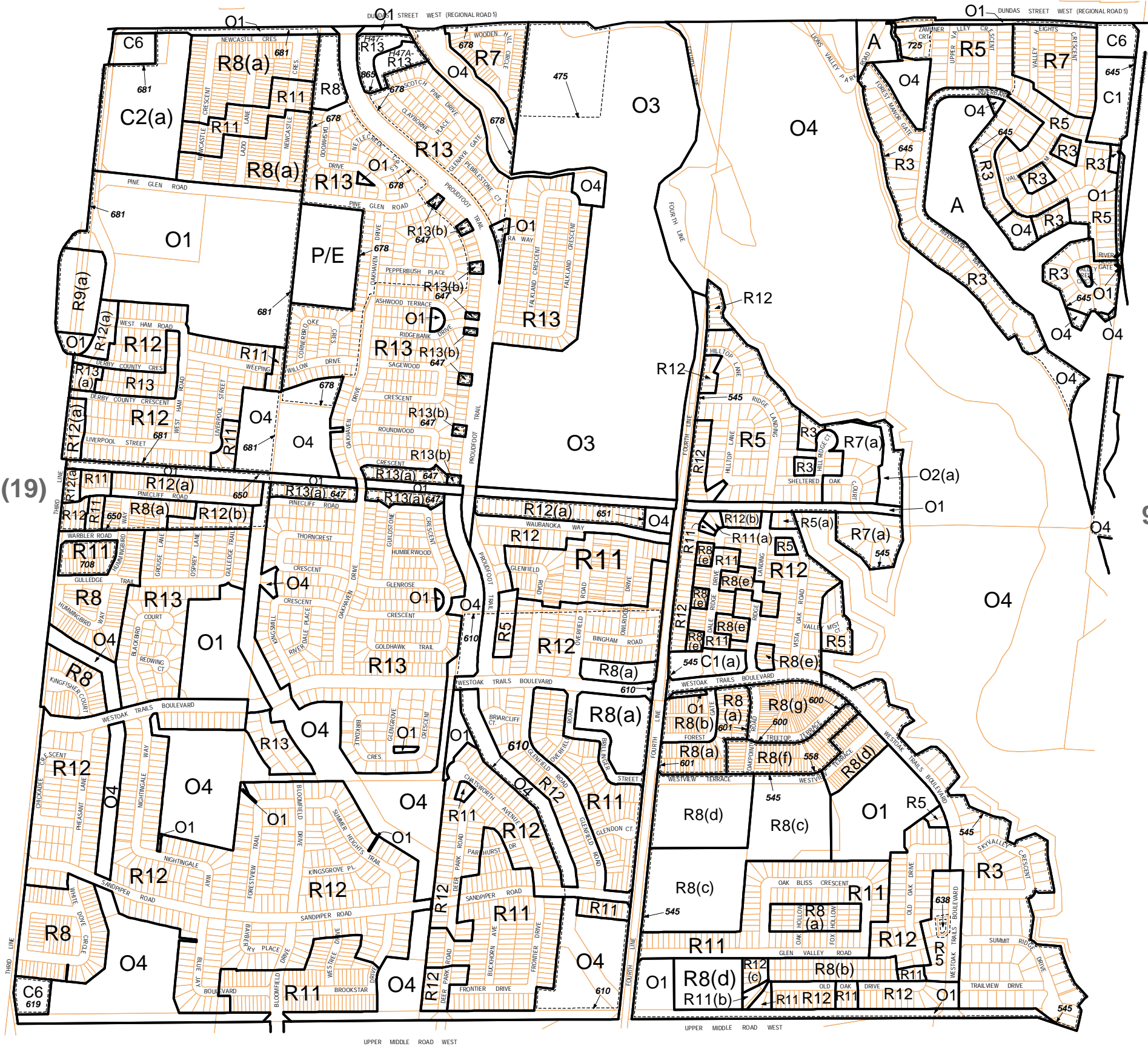
91(26)

91(19)

91(21)

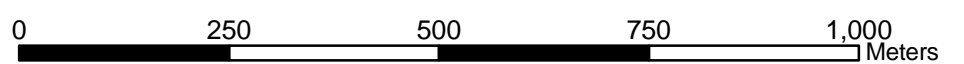
91(13)

91(20)

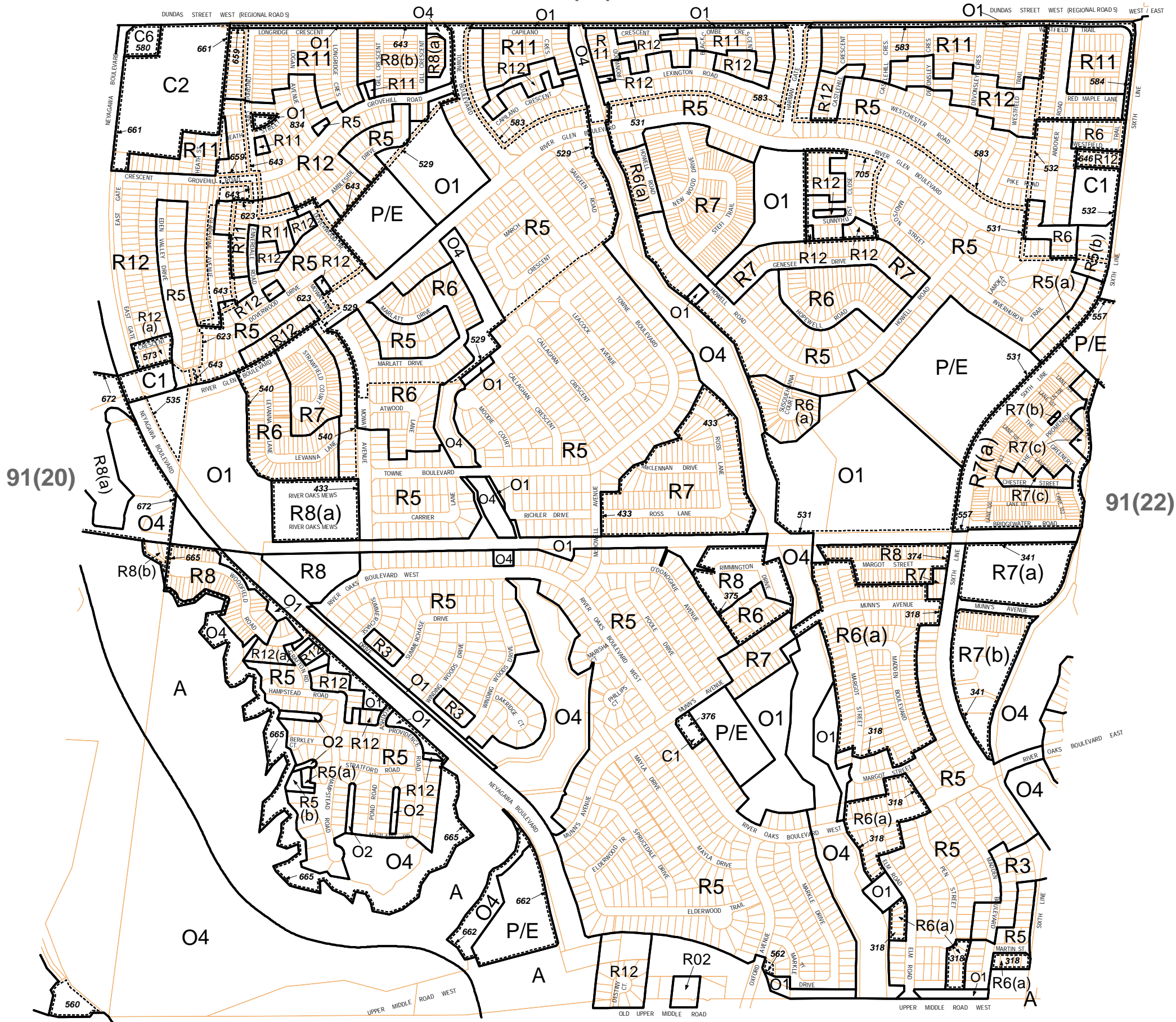


- ZONING BOUNDARY
- - - - SPECIAL PROVISION BOUNDARY

TOWN OF OAKVILLE
 Community Development Commission
 Strategic Business Support



91(26)



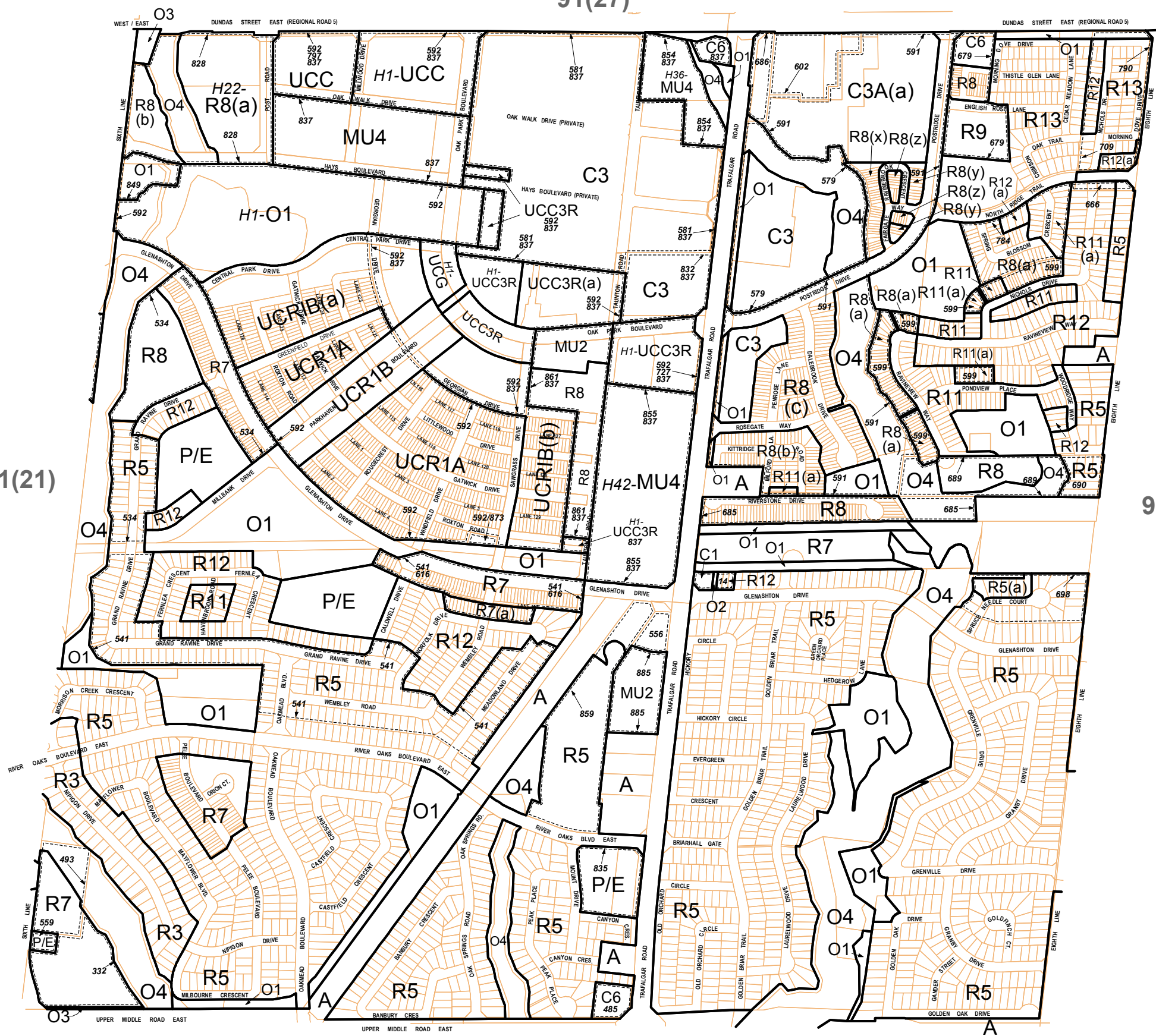
- ZONING BOUNDARY
- - - SPECIAL PROVISION BOUNDARY

TOWN OF OAKVILLE
 Community Development Commission
 Strategic Business Support



91(14)

91(21)

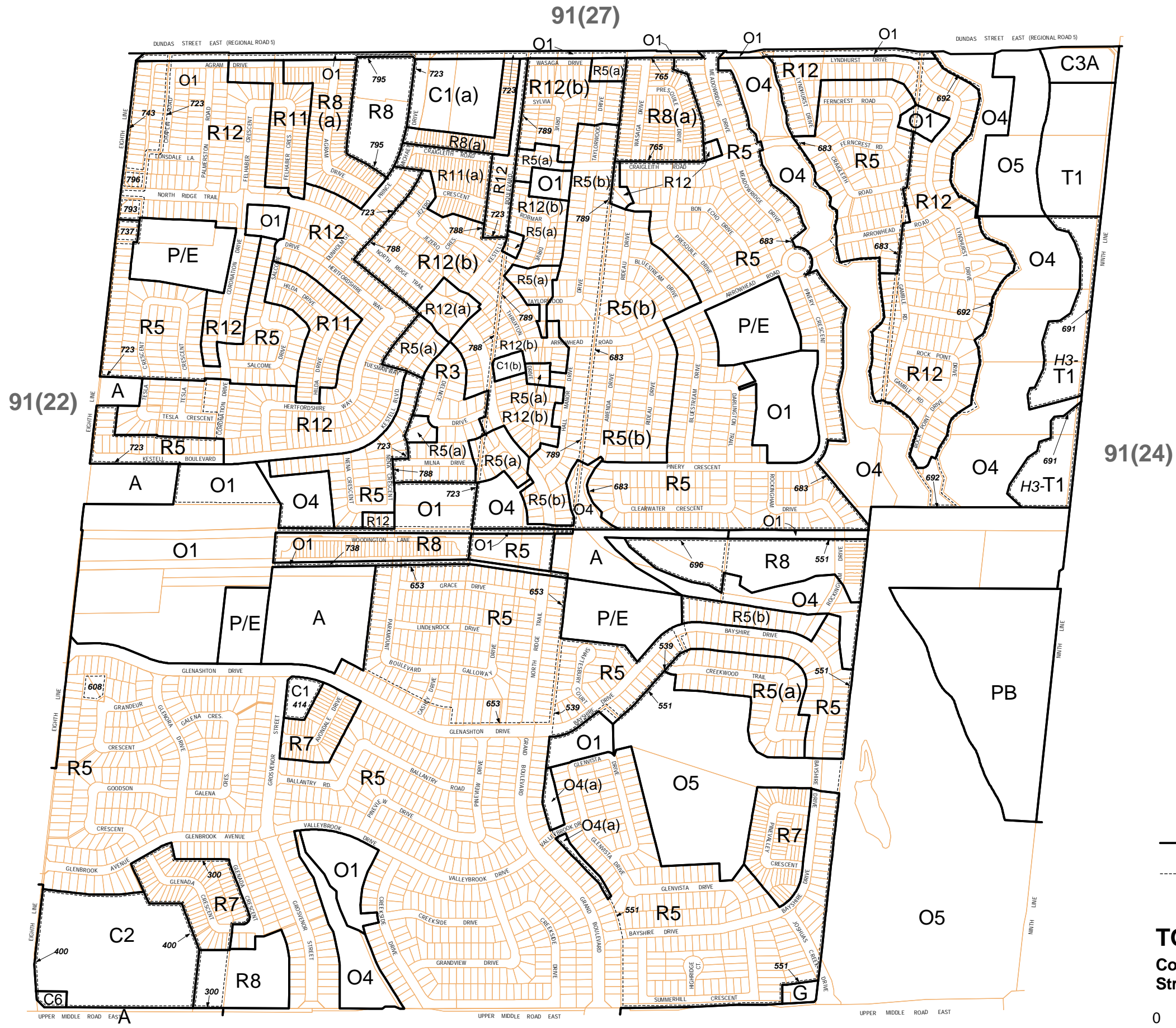


- ZONING BOUNDARY
- SPECIAL PROVISION BOUNDARY



TOWN OF OAKVILLE
 Community Development Commission
 Strategic Business Support





- ZONING BOUNDARY
- - - SPECIAL PROVISION BOUNDARY



TOWN OF OAKVILLE
 Community Development Commission
 Strategic Business Support



91(27)

91(22)

91(24)

91(16)

91(23)



NOTE:
 This By-law is presently under appeal and is not yet in force with respect to the following locations only
 2035 Upper Middle Road East, together with the Property immediately abutting to the north (2037) Ninth Line), and to the east (part Lot 5, Concession 1 Trafalgar, SDS. designated as Part 9, 20R10385)
 Glenburnie School Inc.

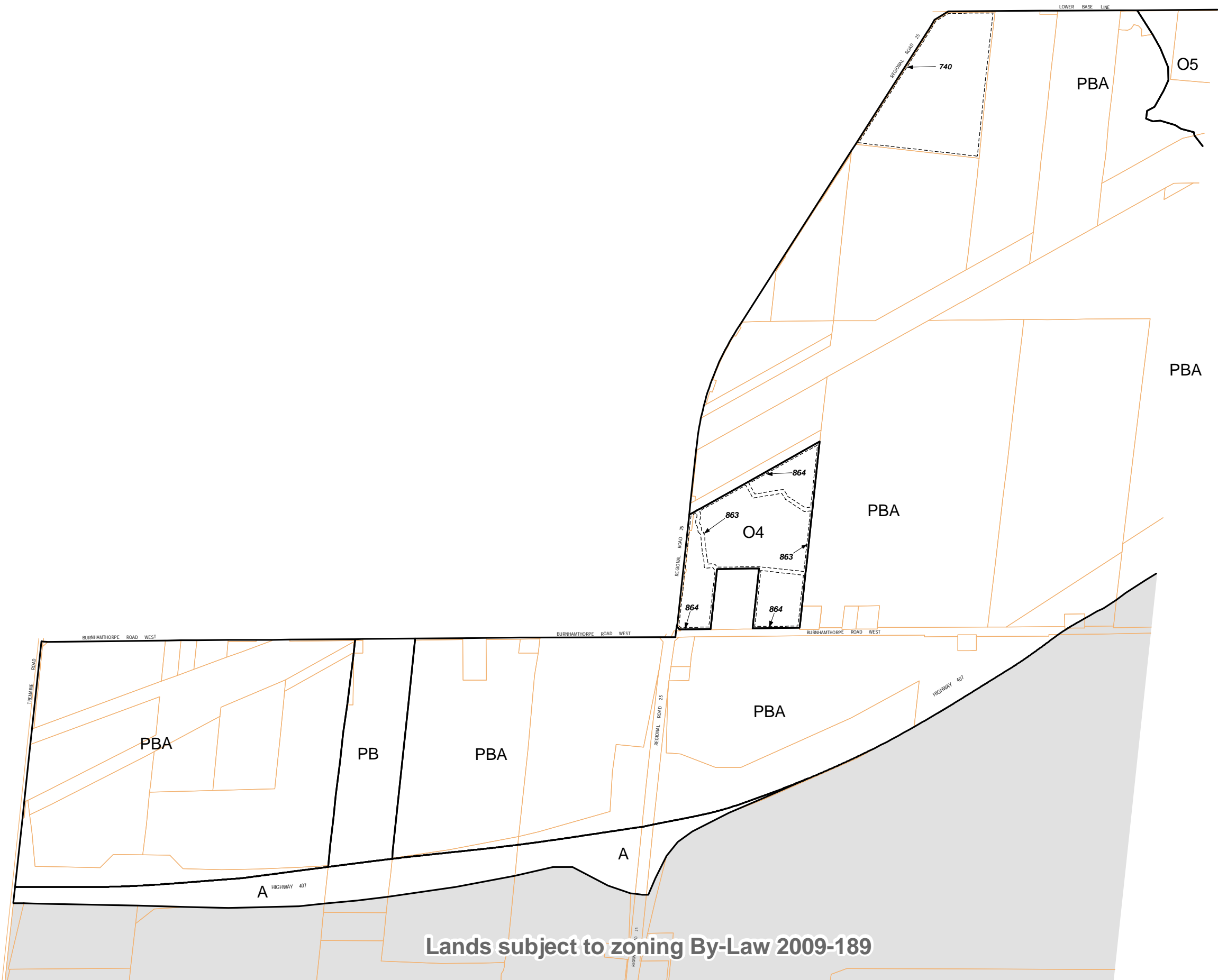
- HIGHWAY CORRIDOR
- ZONING BOUNDARY
- SPECIAL PROVISION BOUNDARY

TOWN OF OAKVILLE
 Community Development Commission
 Strategic Business Support



91(17)

91(24)

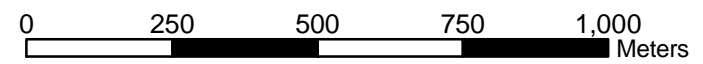


Lands subject to zoning By-Law 2009-189

- ZONING BOUNDARY
- - - - - SPECIAL PROVISION BOUNDARY

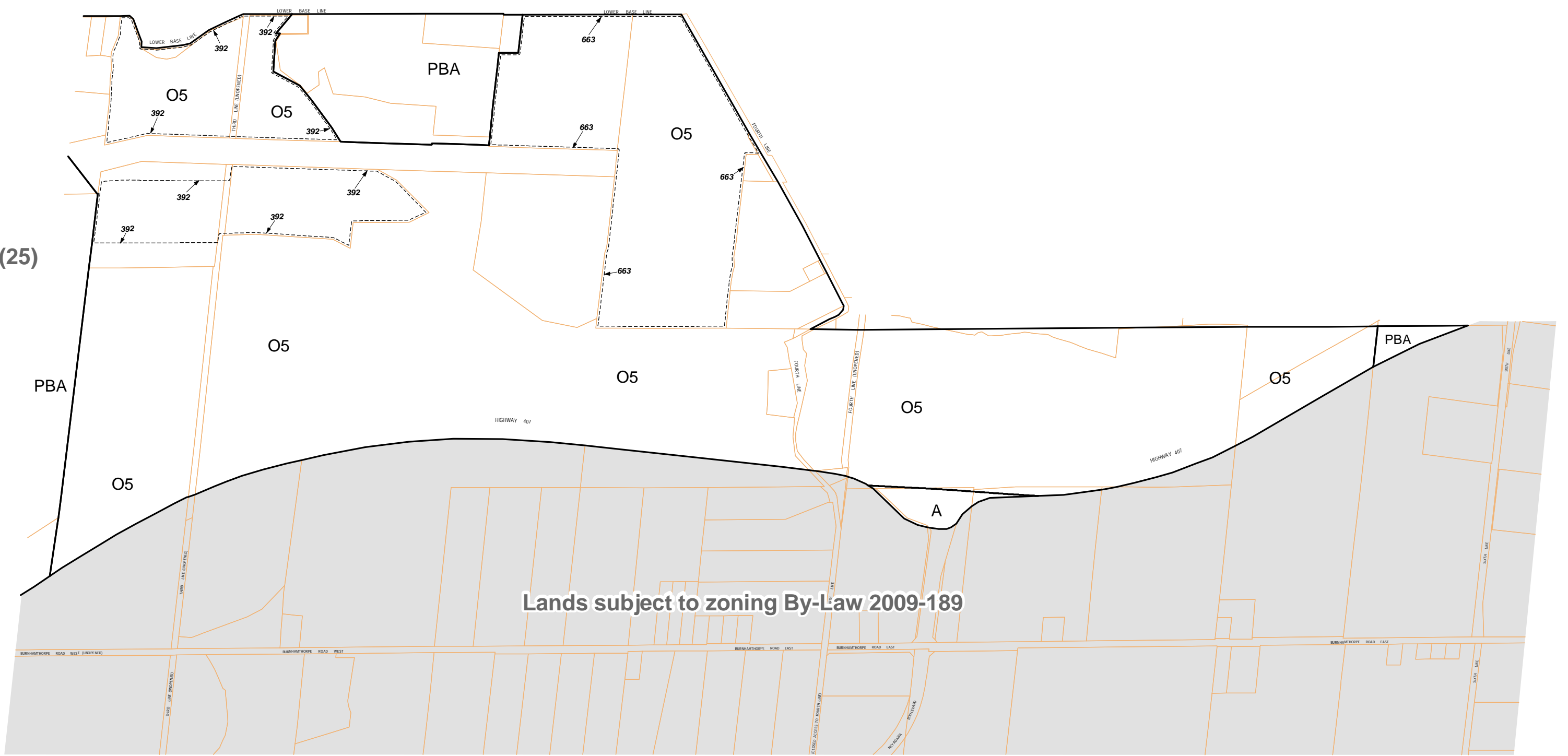


TOWN OF OAKVILLE
 Community Development Commission
 Strategic Business Support



91(25)

91(25)

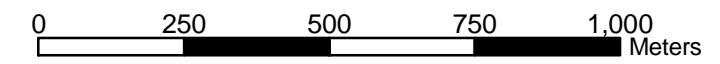


Lands subject to zoning By-Law 2009-189

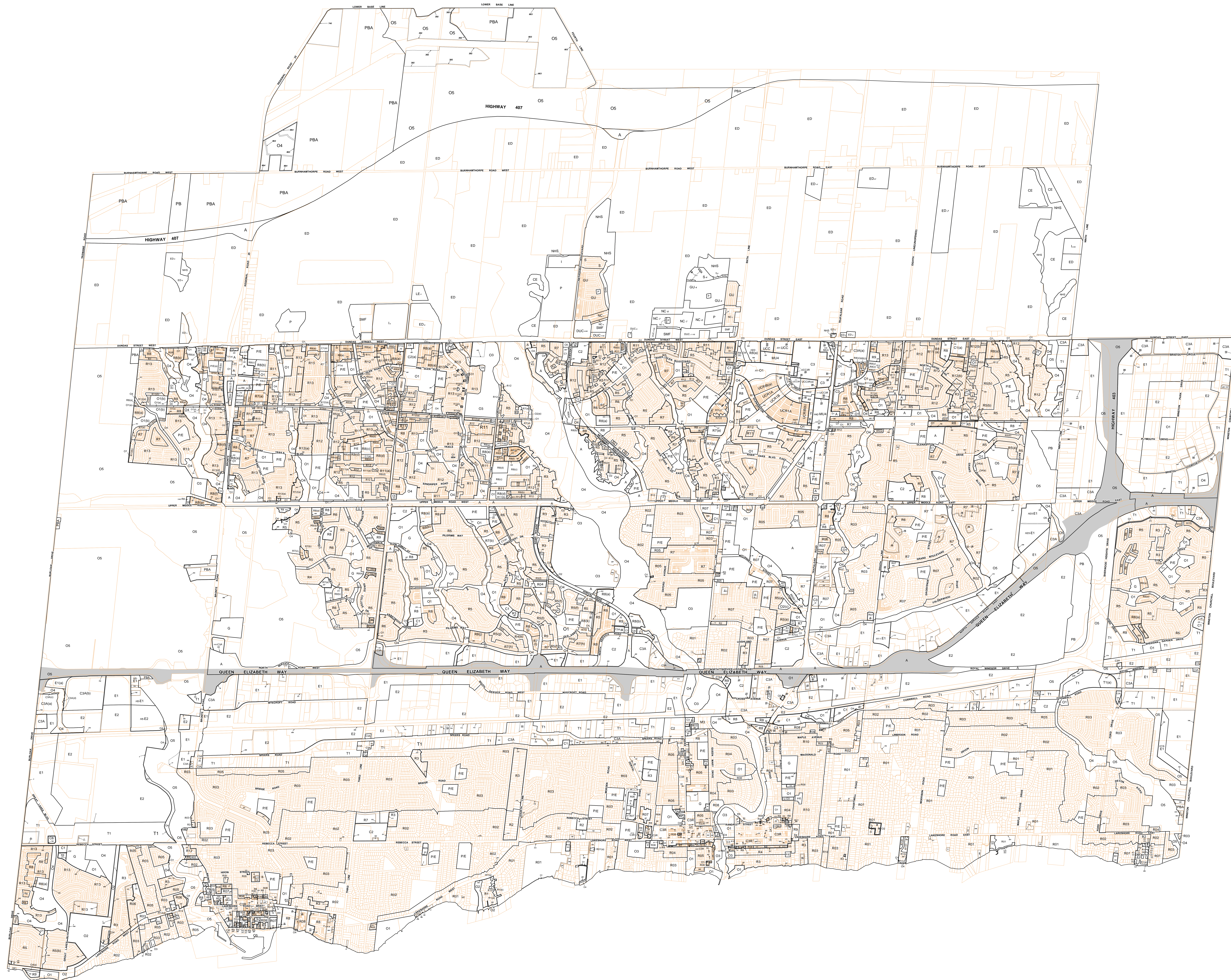
- ZONING BOUNDARY
- - - - - SPECIAL PROVISION BOUNDARY





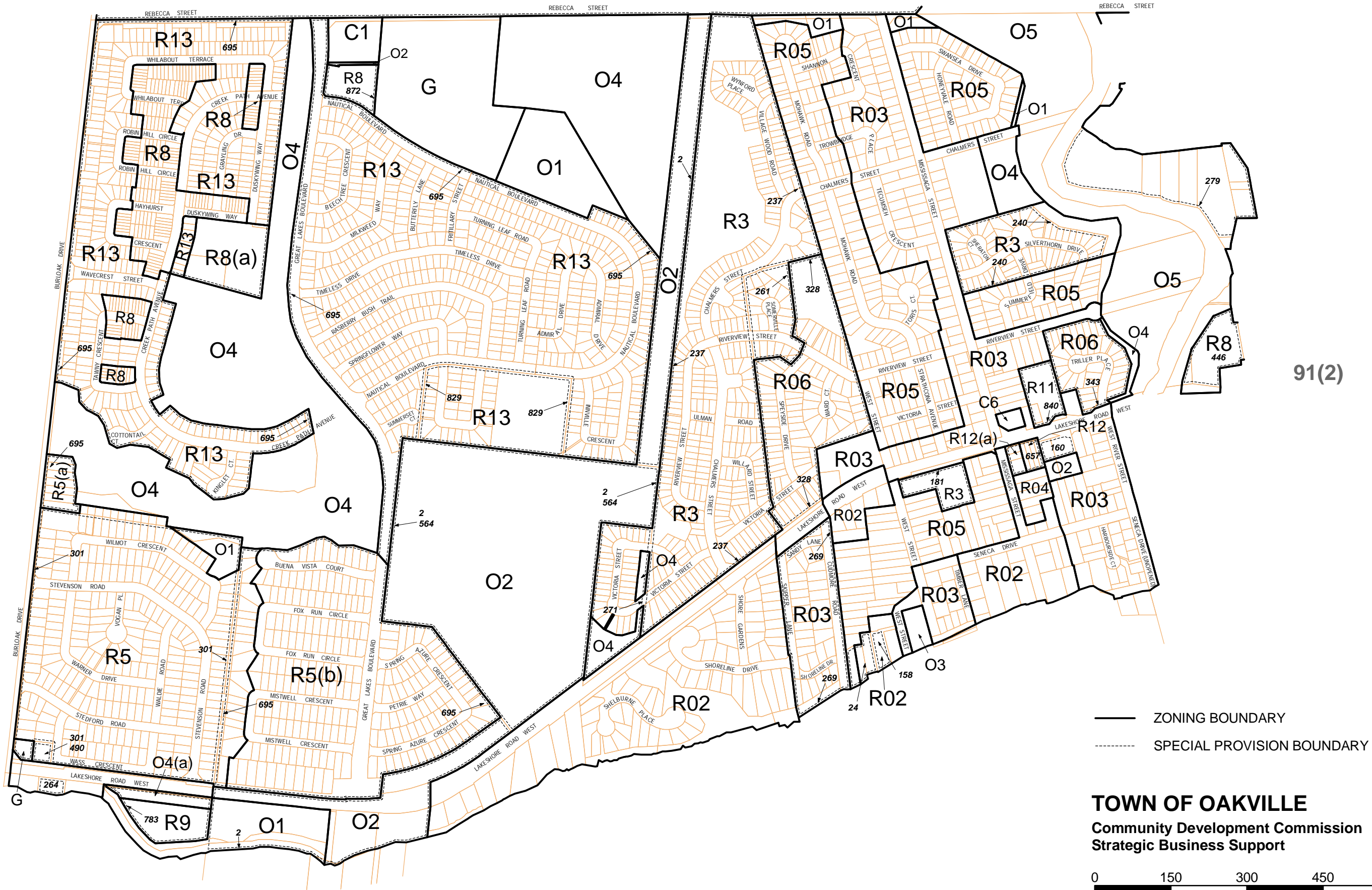
TOWN OF OAKVILLE
 Community Development Commission
 Strategic Business Support



91(26)

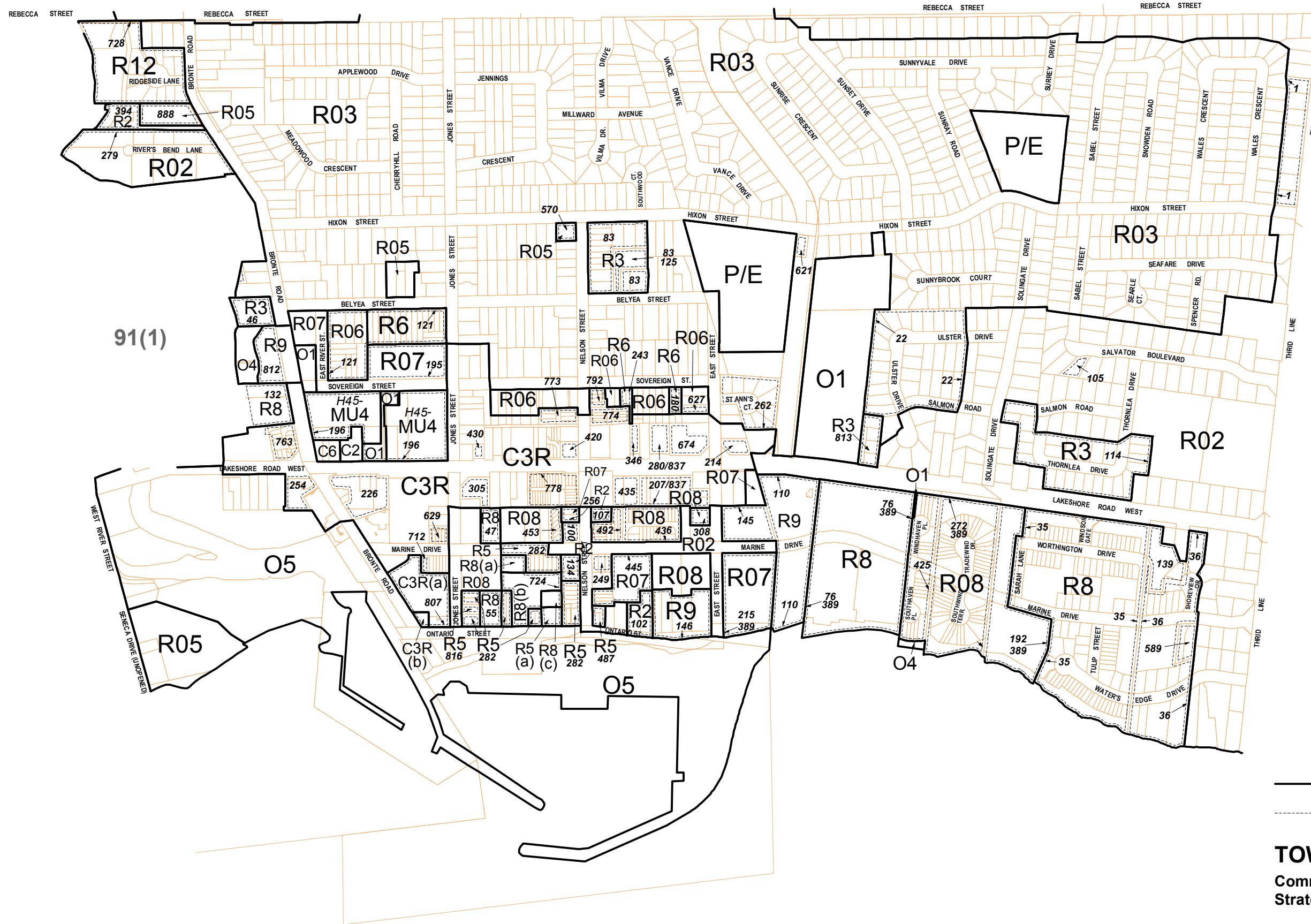



THE CORPORATION OF THE TOWN OF OAKVILLE
 P.O. Box 310, 1225 Trafalgar Road
 Oakville, Ontario
 L6J 5A6
 Phone (905) 845-6601
Municipal Zoning Map
 Scale 1:12,500
 Community Development Commission
 Strategic Business Support

 April 18th, 2013



91(2)

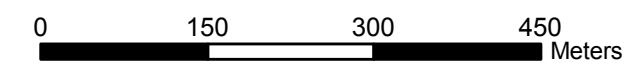




- ZONING BOUNDARY
- - - SPECIAL PROVISION BOUNDARY



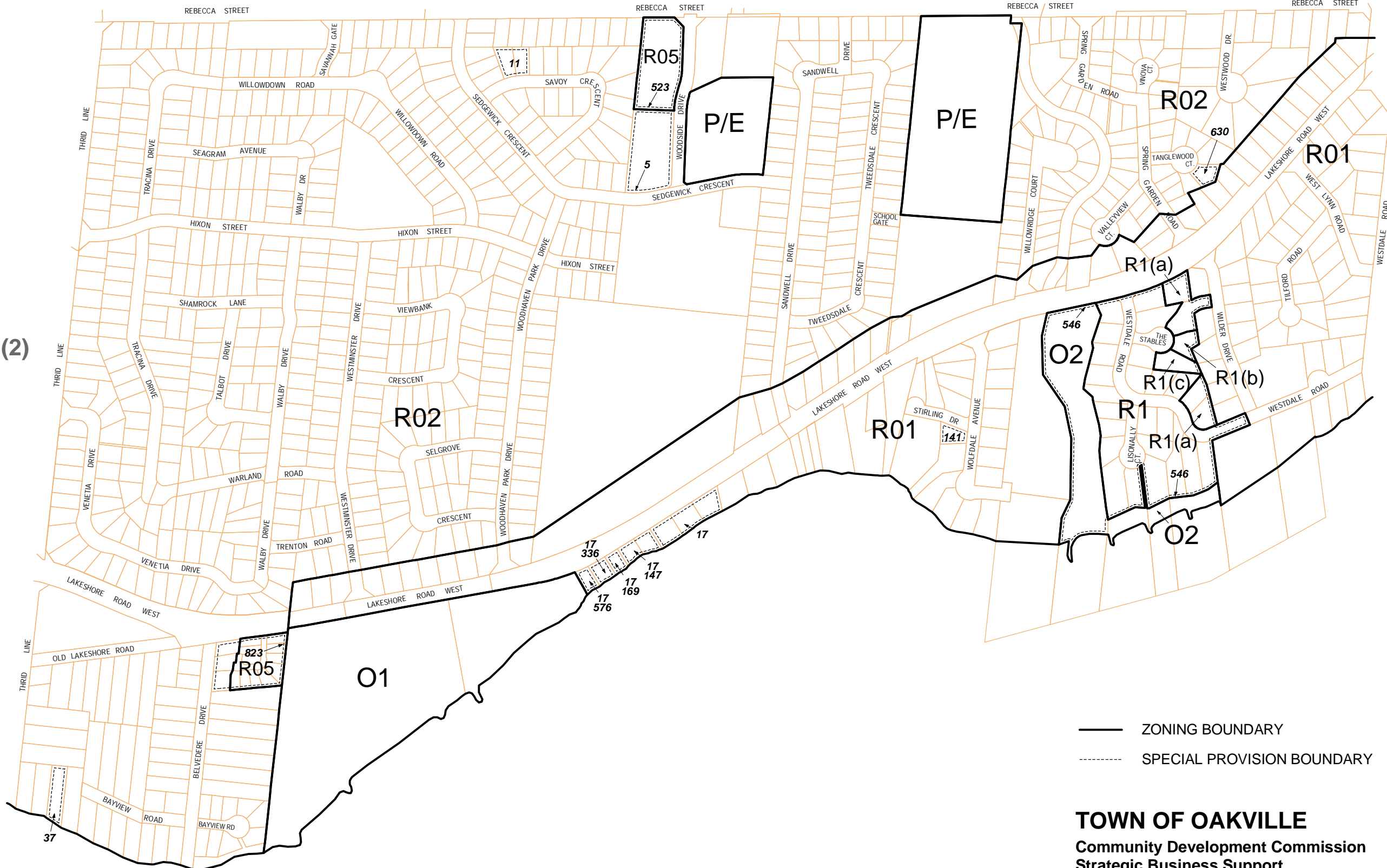
TOWN OF OAKVILLE
 Community Development Commission
 Strategic Business Support



91(6)

91(7)


91(2)



— ZONING BOUNDARY
 - - - - - SPECIAL PROVISION BOUNDARY

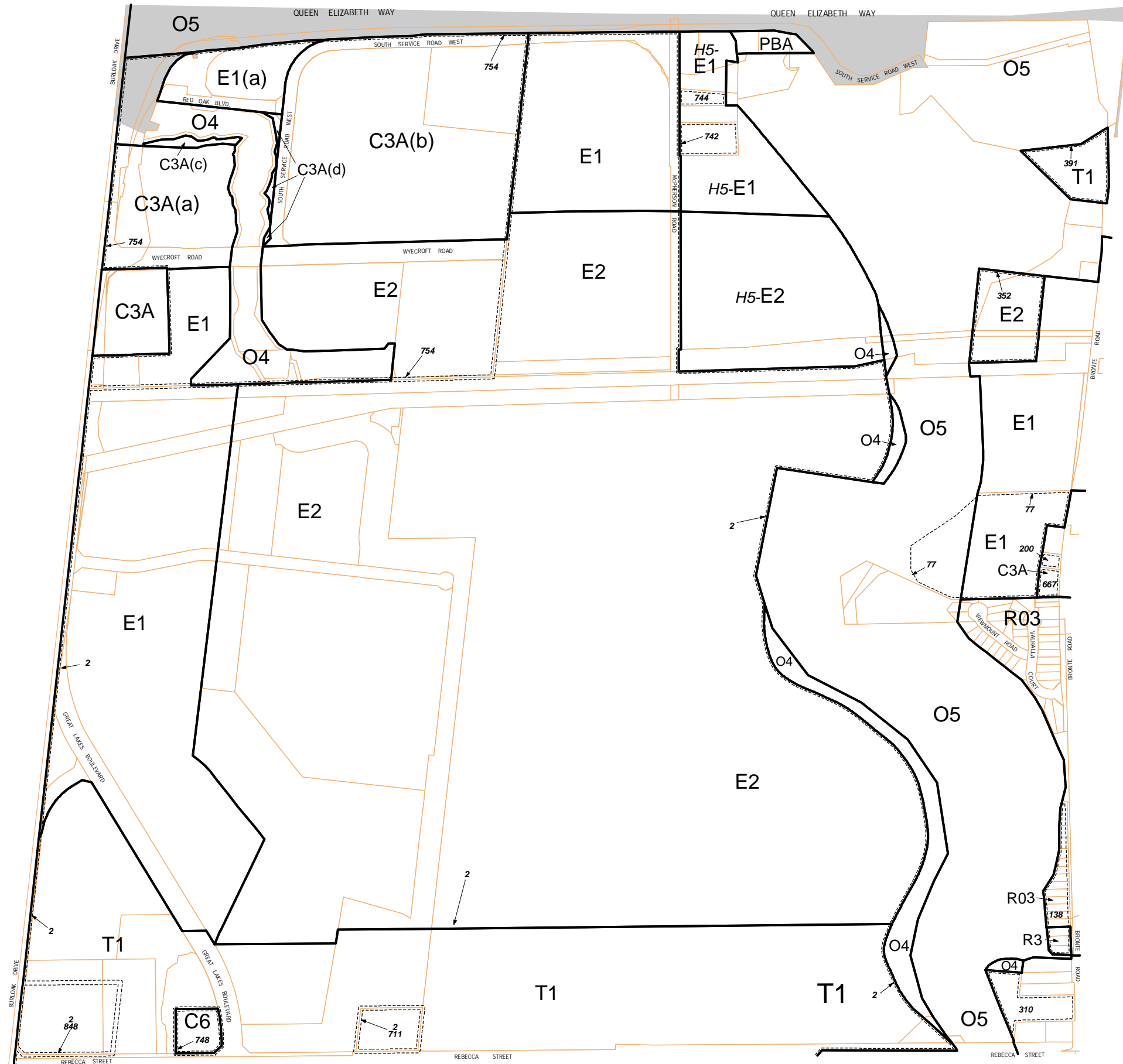


TOWN OF OAKVILLE
 Community Development Commission
 Strategic Business Support






91(3)

91(11)



91(5)

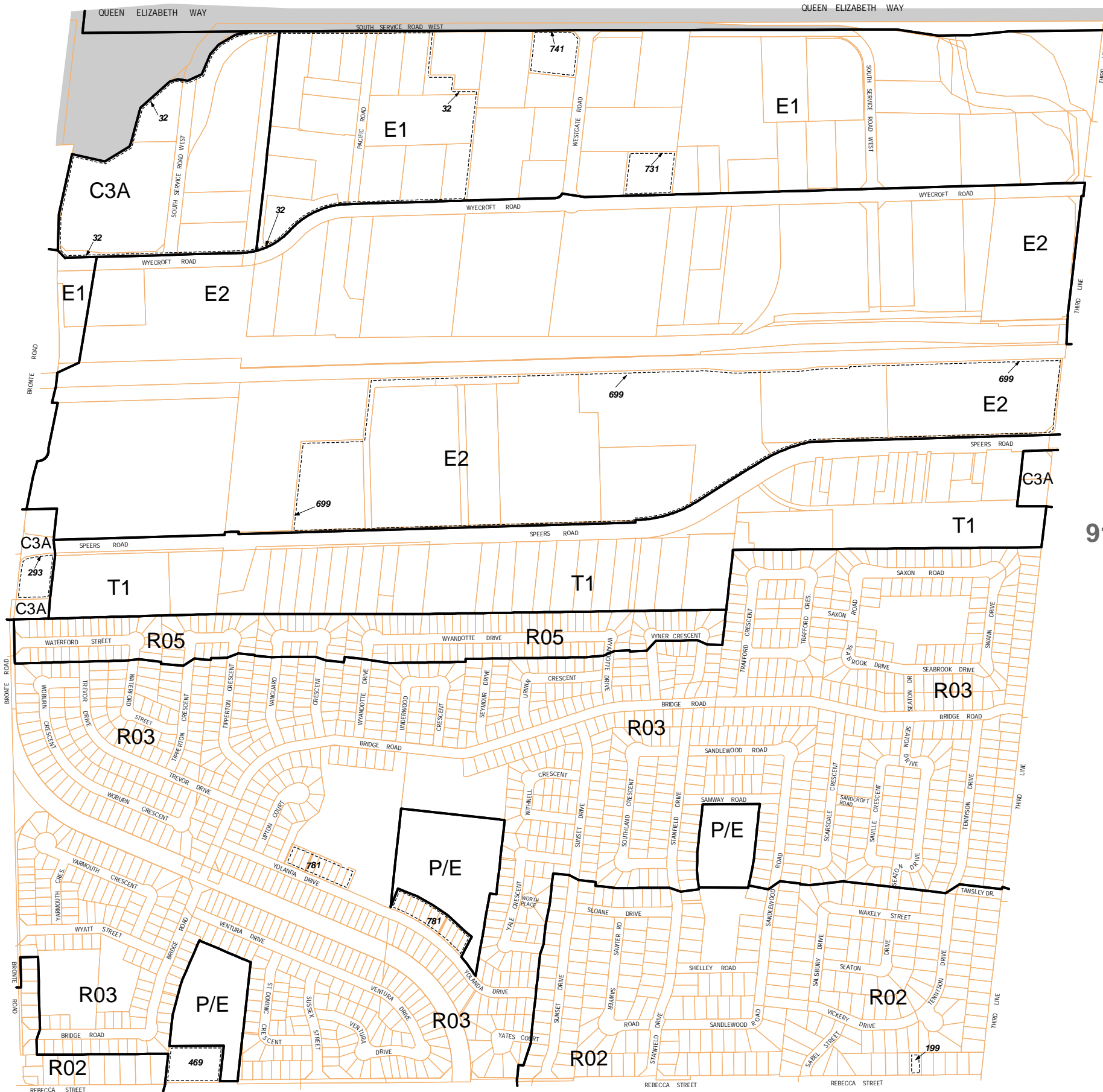
-  HIGHWAY CORRIDOR
-  ZONING BOUNDARY
-  SPECIAL PROVISION BOUNDARY




TOWN OF OAKVILLE
 Community Development Commission
 Strategic Business Support



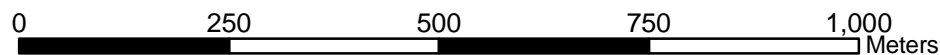
91(1)

91(4)



-  HIGHWAY CORRIDOR
-  ZONING BOUNDARY
-  SPECIAL PROVISION BOUNDARY

TOWN OF OAKVILLE
 Community Development Commission
 Strategic Business Support



91(13)






91(5)

91(7)

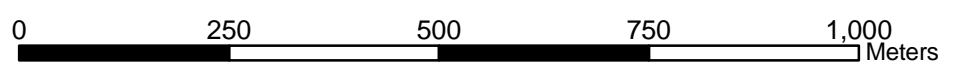
91(3)

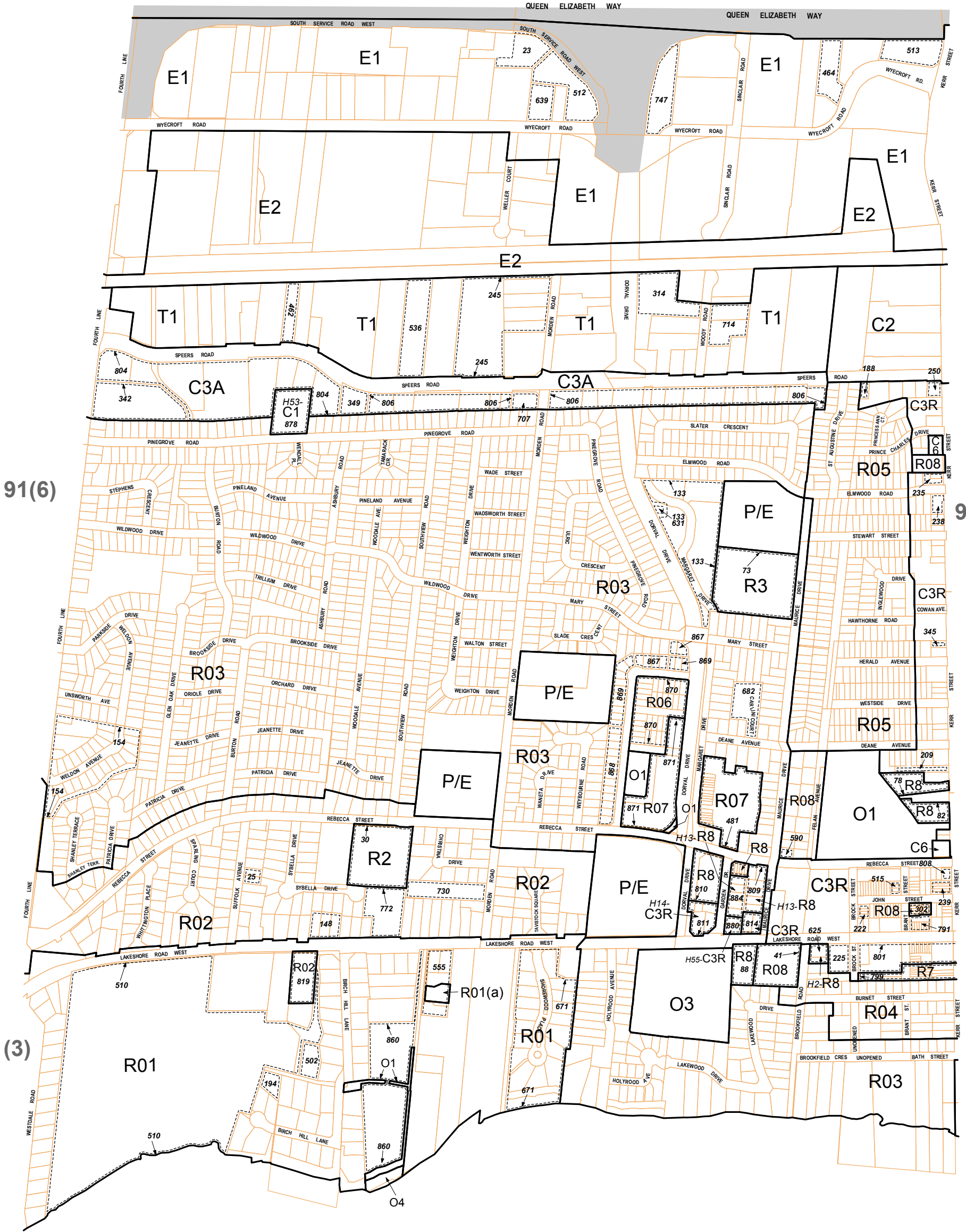
91(6)




-  HIGHWAY CORRIDOR
-  ZONING BOUNDARY
-  SPECIAL PROVISION BOUNDARY



TOWN OF OAKVILLE
 Community Development Commission
 Strategic Business Support



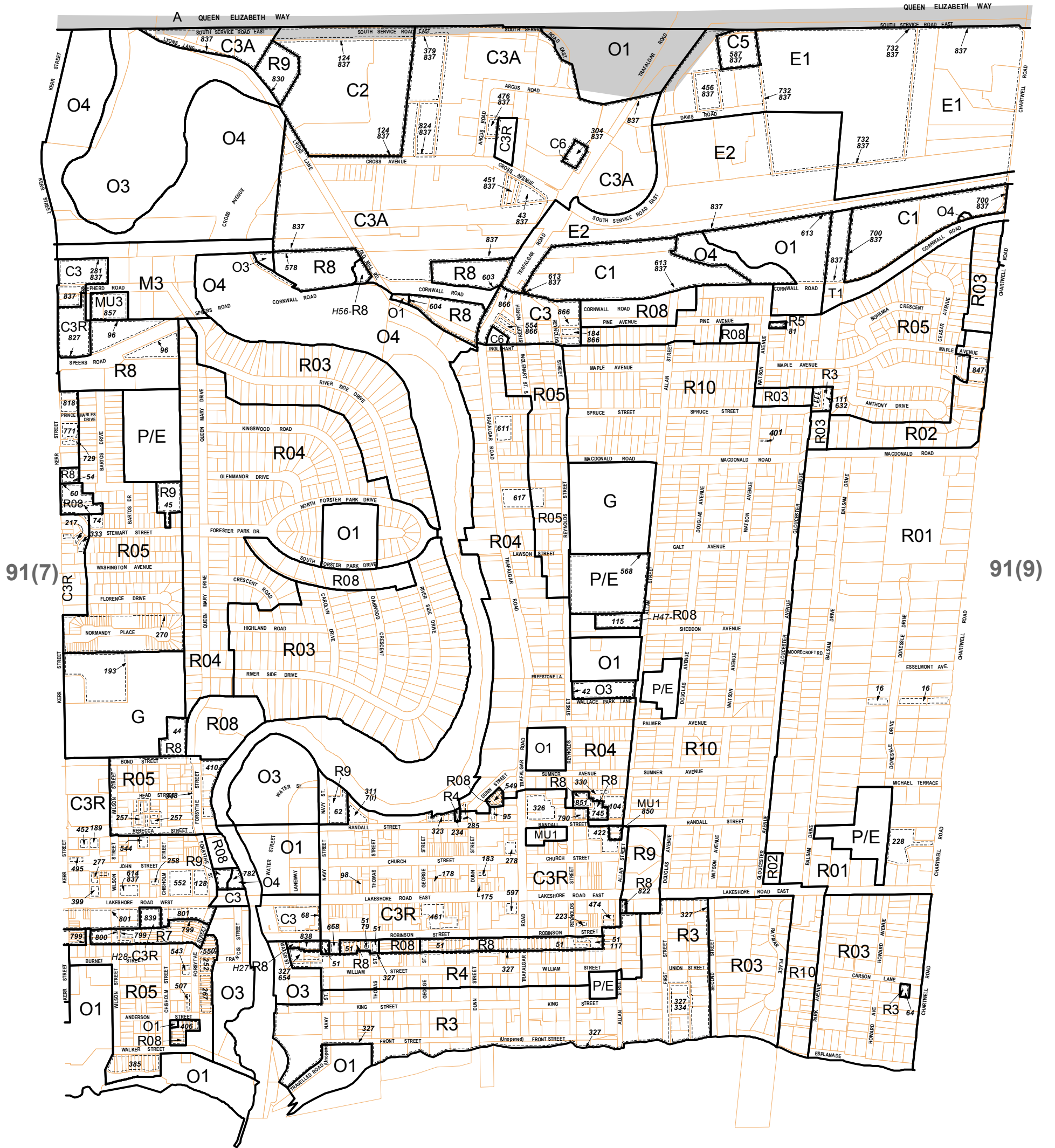


-  HIGHWAY CORRIDOR
-  ZONING BOUNDARY
-  SPECIAL PROVISION BOUNDARY

TOWN OF OAKVILLE




Community Development Commission
Strategic Business Support






91(7)

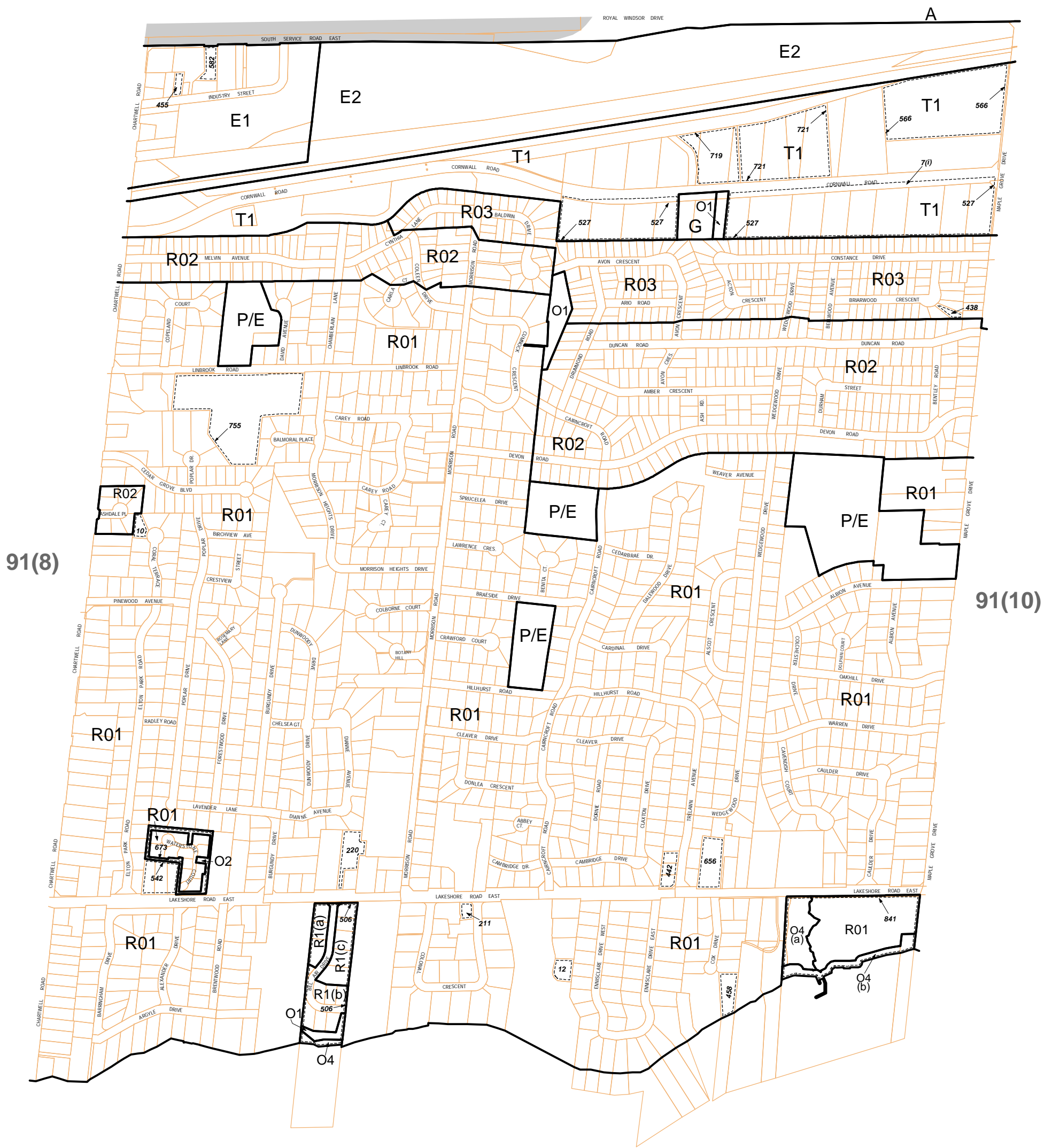
91(9)

-  HIGHWAY CORRIDOR
-  ZONING BOUNDARY
-  SPECIAL PROVISION BOUNDARY






TOWN OF OAKVILLE
 Community Development Commission
 Strategic Business Support






91(8)

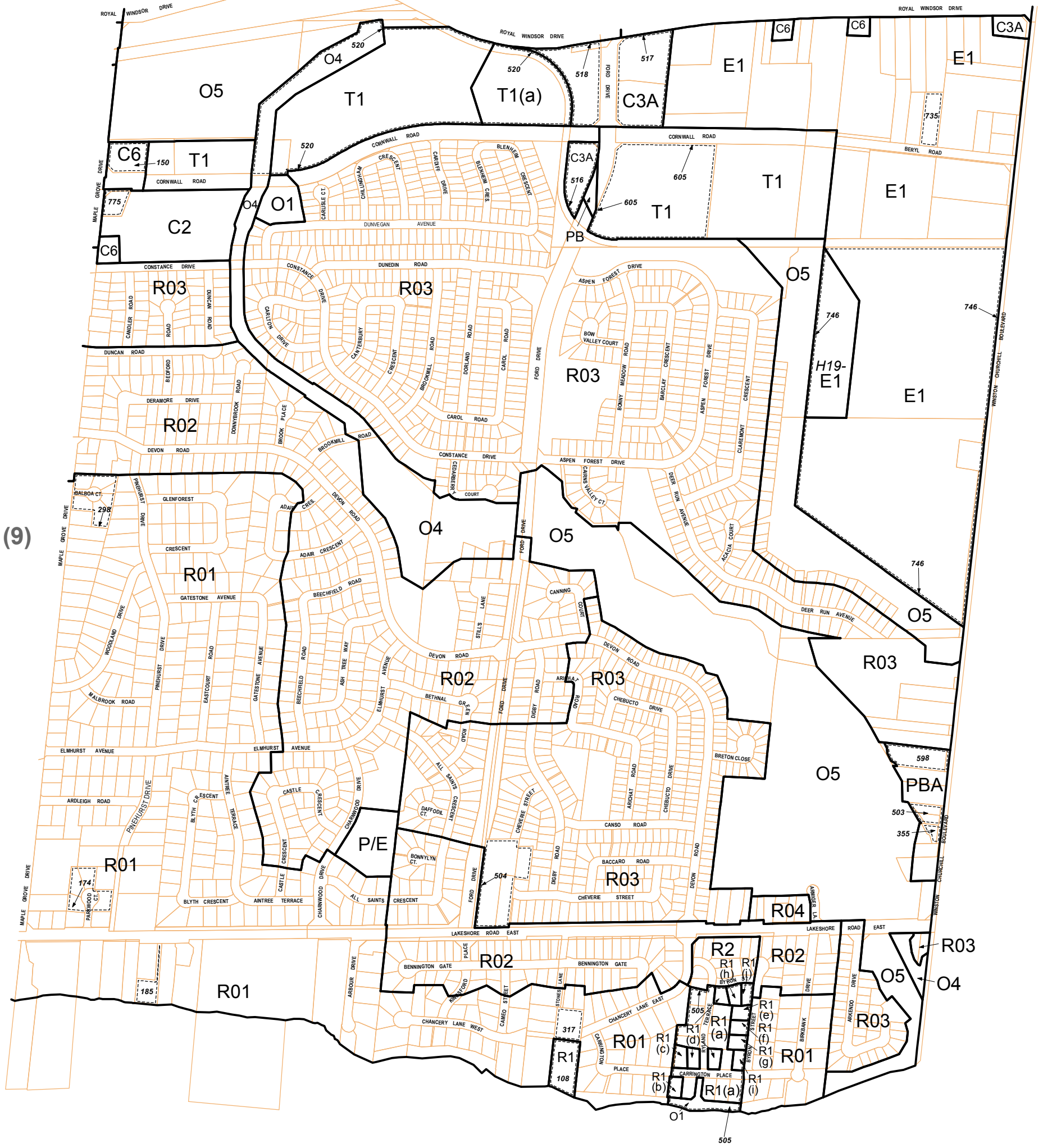
91(10)

-  HIGHWAY CORRIDOR
-  ZONING BOUNDARY
-  SPECIAL PROVISION BOUNDARY



TOWN OF OAKVILLE
 Community Development Commission
 Strategic Business Support






- ZONING BOUNDARY
- - - - SPECIAL PROVISION BOUNDARY

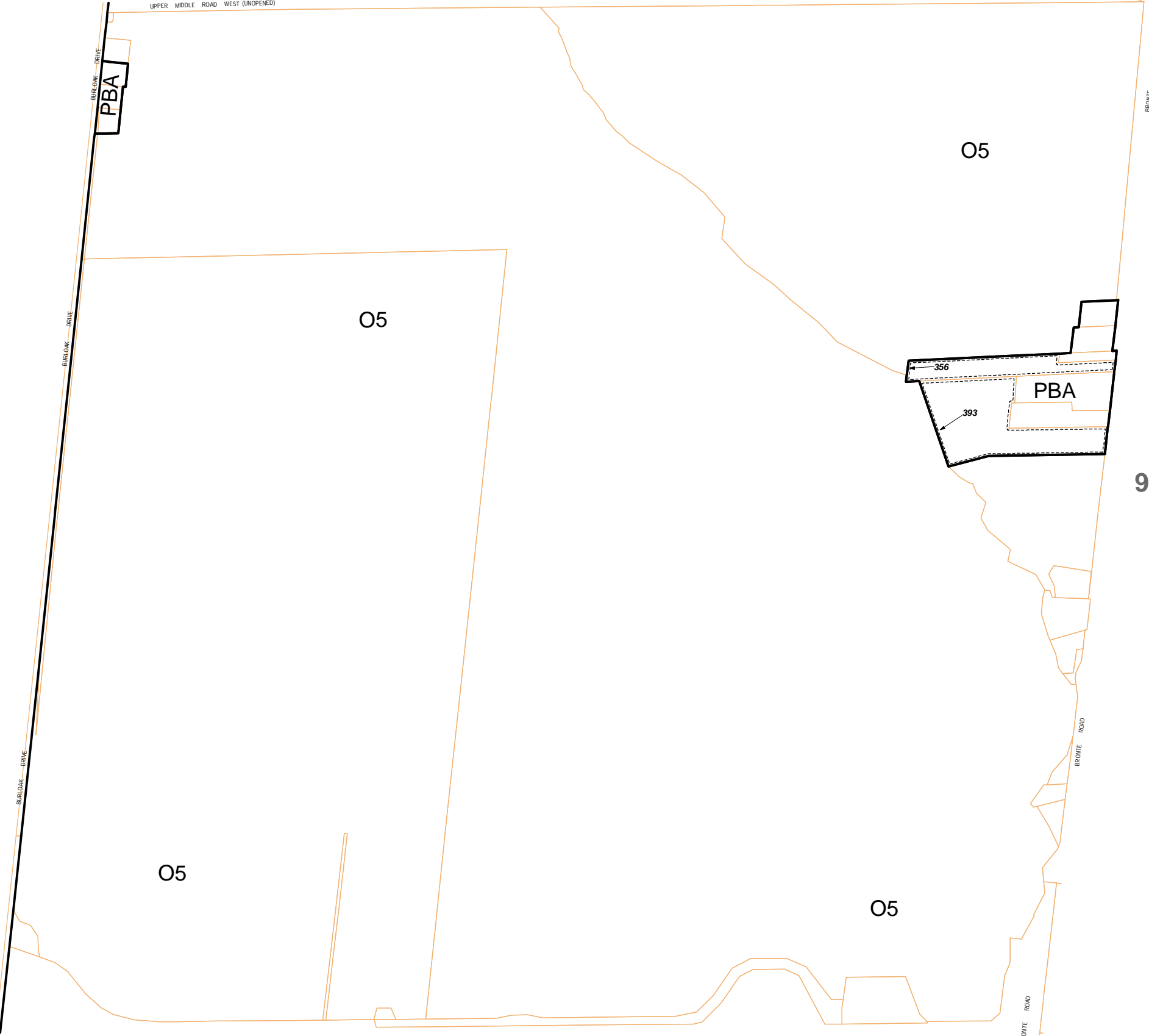


TOWN OF OAKVILLE
 Community Development Commission
 Strategic Business Support



91(18)

UPPER MIDDLE ROAD WEST (UNOPENED) UPPER MIDDLE ROAD WEST



91(12)

O5

O5

O5

O5

QUEEN ELIZABETH WAY

QUEEN ELIZABETH WAY

BRONTE ROAD

BRONTE ROAD

BRONTE ROAD

BRONTE DRIVE

PBA

356

393

PBA

- ZONING BOUNDARY
- - - - - SPECIAL PROVISION BOUNDARY

TOWN OF OAKVILLE
 Community Development Commission
 Strategic Business Support

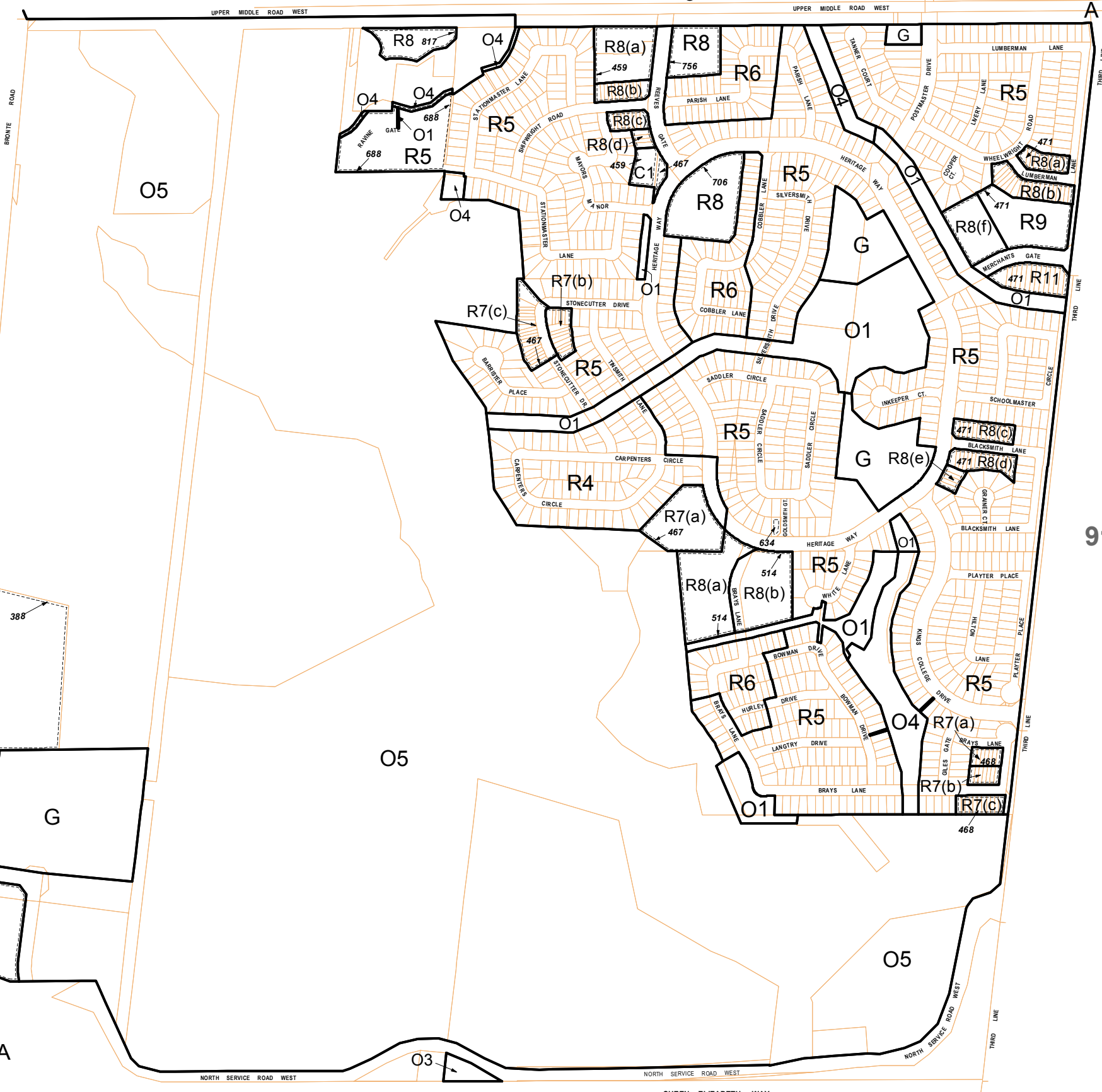


91(4)

91(19)

O1

A

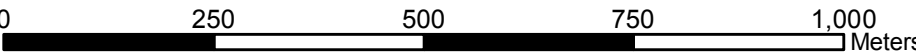


91(11)

91(13)

- ZONING BOUNDARY
- - - SPECIAL PROVISION BOUNDARY

TOWN OF OAKVILLE
 Community Development Commission
 Strategic Business Support



91(5)

91(12)

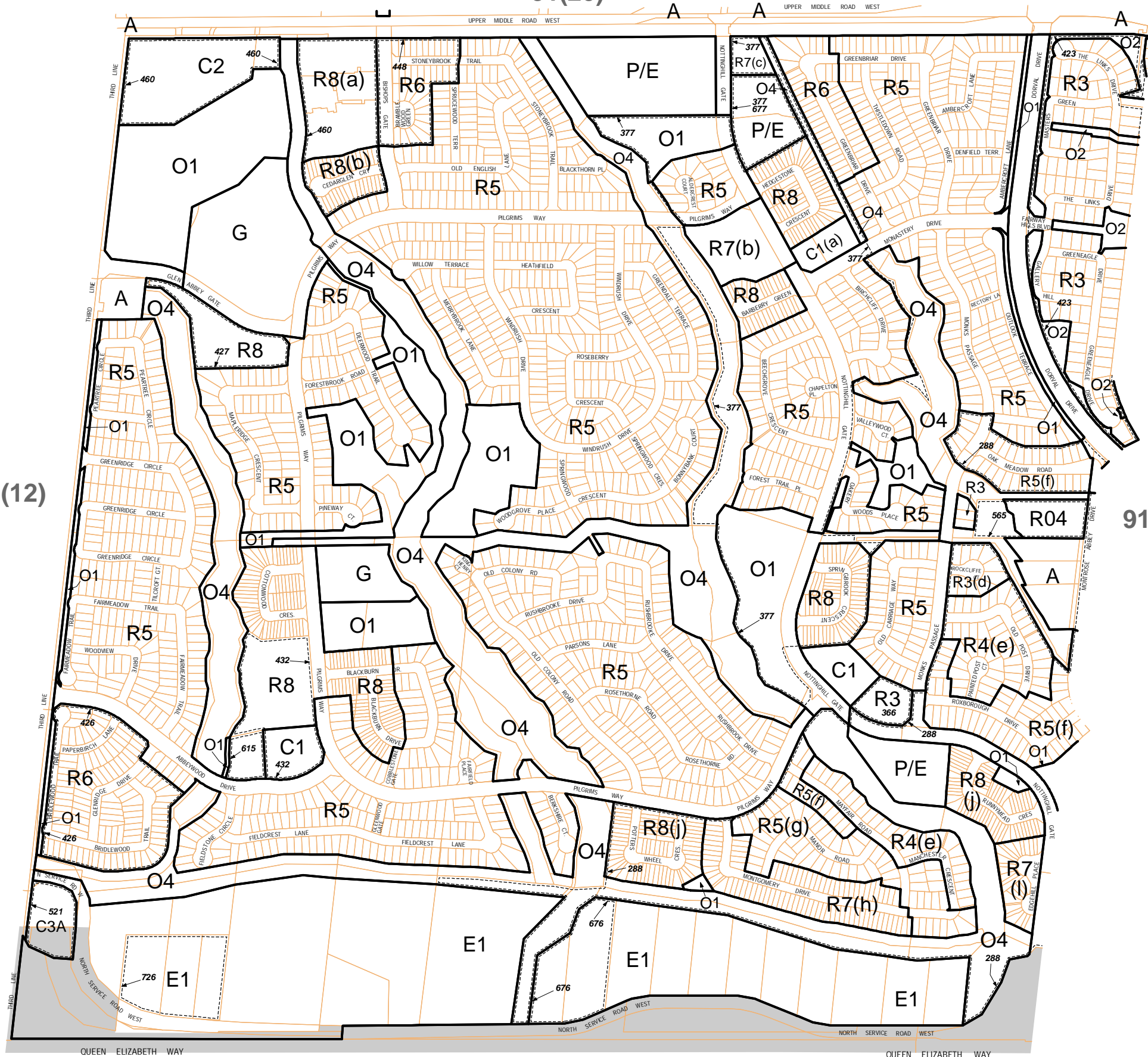
91(20)

91(12)

91(14)

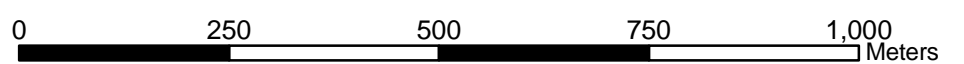
91(6)

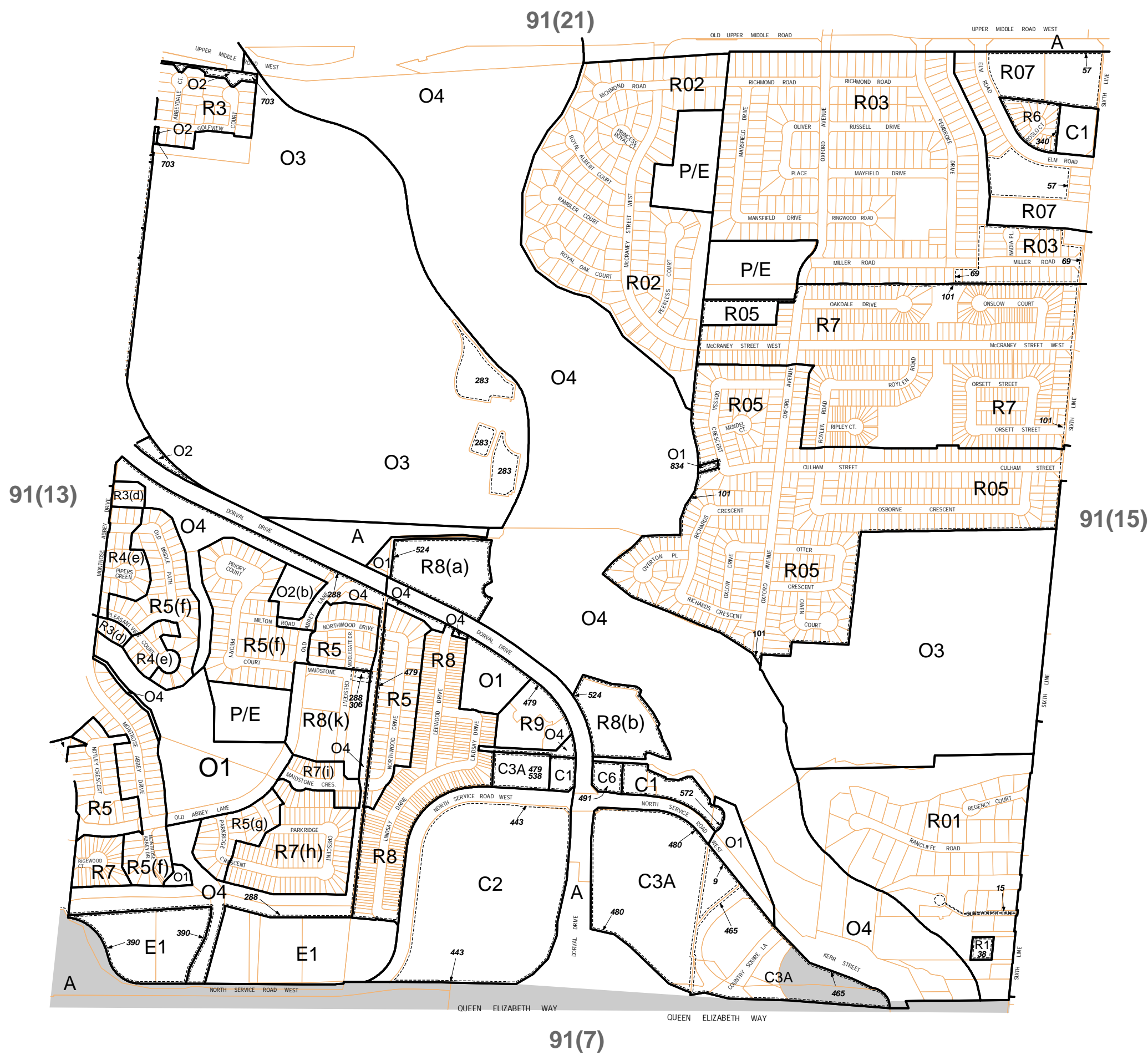
91(13)






- HIGHWAY CORRIDOR
- ZONING BOUNDARY
- SPECIAL PROVISION BOUNDARY

TOWN OF OAKVILLE
 Community Development Commission
 Strategic Business Support

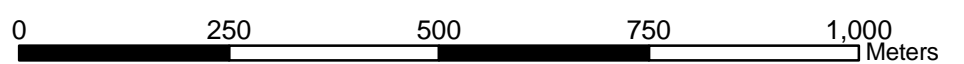


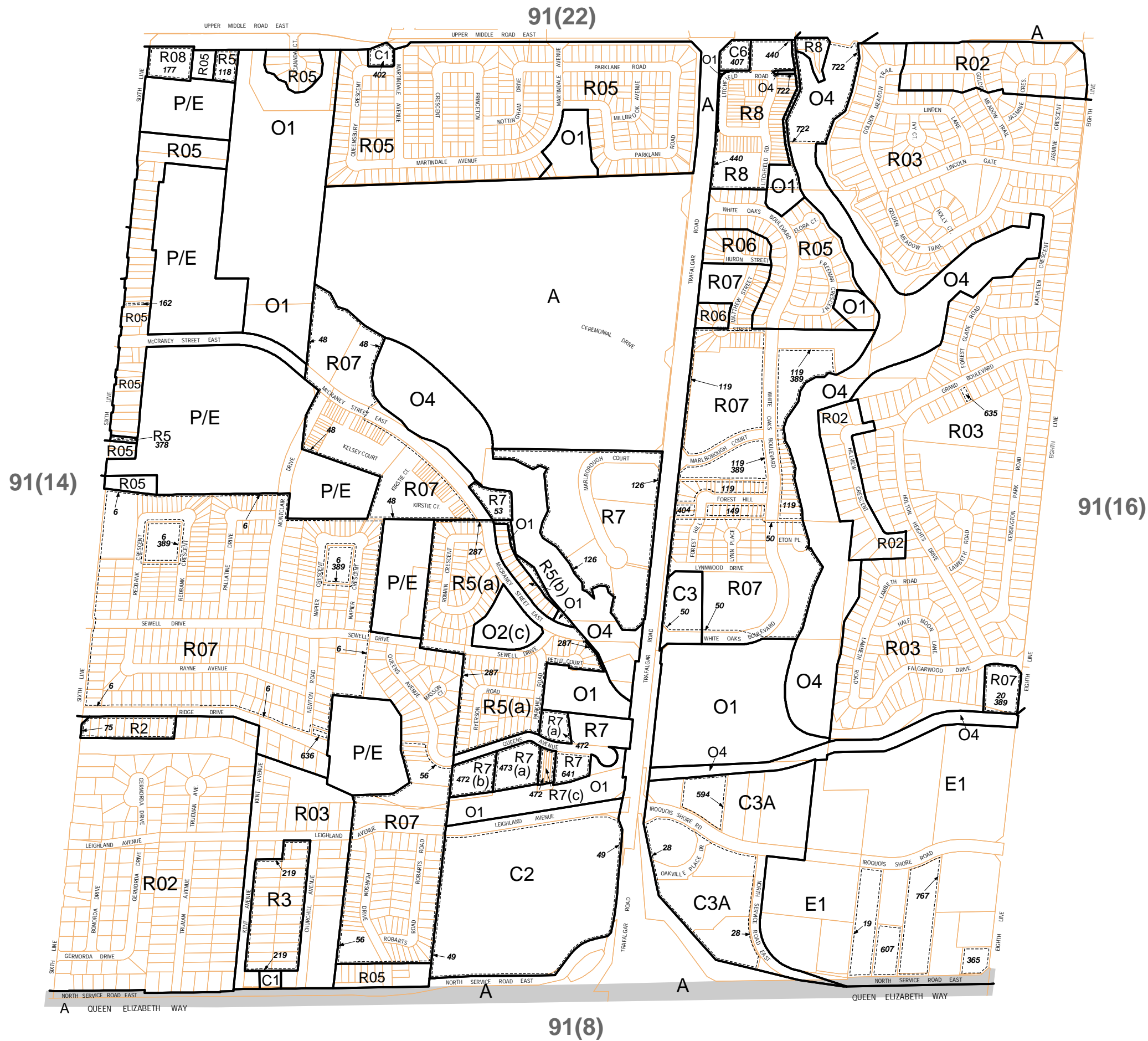


NOTE:
 This By-law is presently under appeal and is not yet in force with respect to the following locations only
 Blocks 3, 4, and 5, Plan 20M-266
 940887 Ontario Limited

-  HIGHWAY CORRIDOR
-  ZONING BOUNDARY
-  SPECIAL PROVISION BOUNDARY

TOWN OF OAKVILLE
 Community Development Commission
 Strategic Business Support





- HIGHWAY CORRIDOR
- ZONING BOUNDARY
- SPECIAL PROVISION BOUNDARY

TOWN OF OAKVILLE
 Community Development Commission
 Strategic Business Support



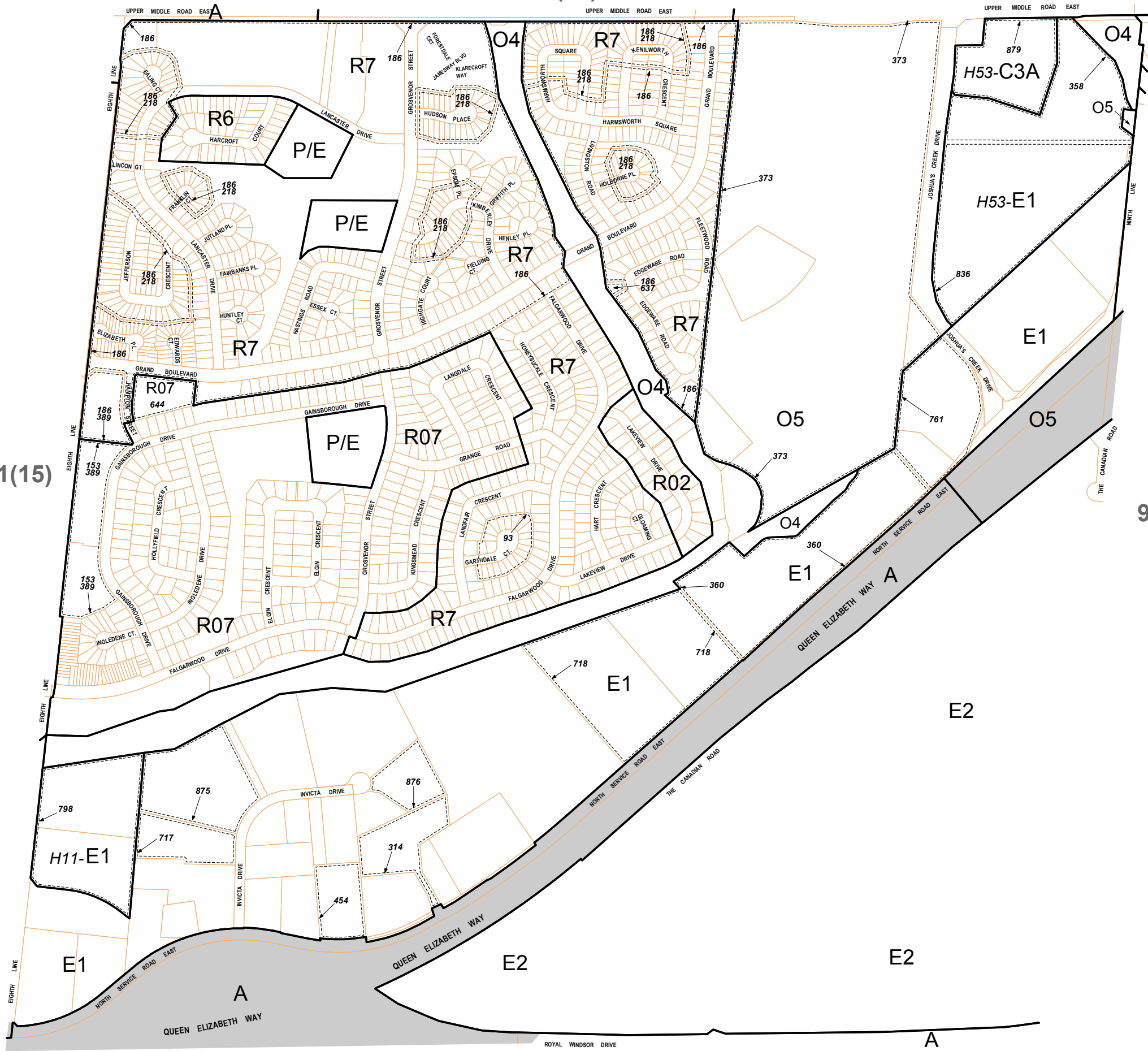
91(23)

91(15)

91(17)

91(9)

91(16)



- HIGHWAY CORRIDOR
- ZONING BOUNDARY
- SPECIAL PROVISION BOUNDARY

TOWN OF OAKVILLE
 Community Development Commission
 Strategic Business Support

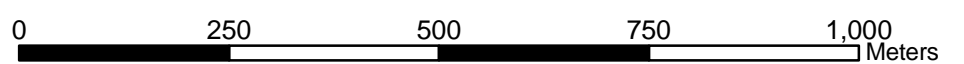




- HIGHWAY CORRIDOR
- ZONING BOUNDARY
- SPECIAL PROVISION BOUNDARY



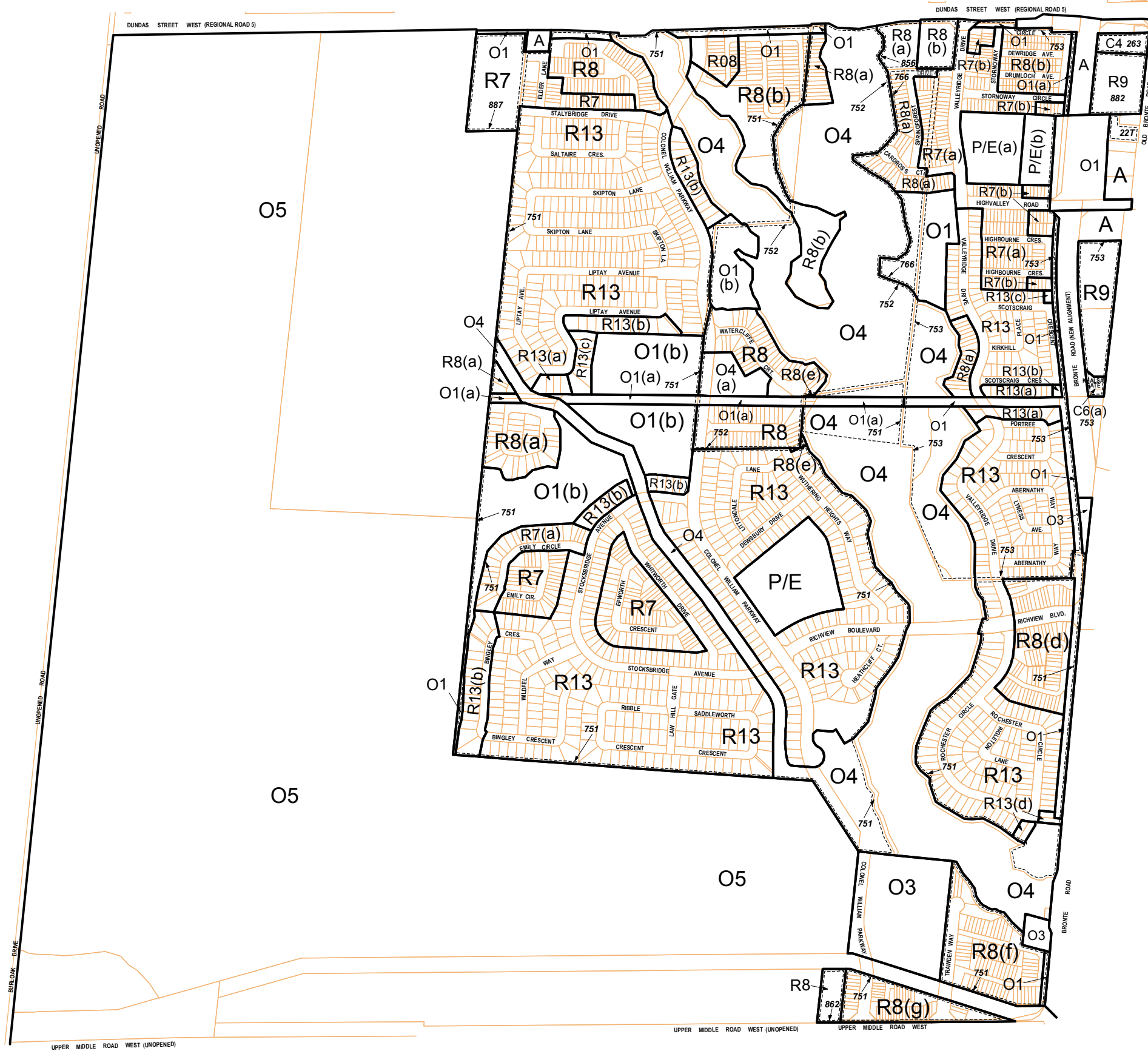
TOWN OF OAKVILLE
 Community Development Commission
 Strategic Business Support



91(10)

91(17)

91(25)



91(19)

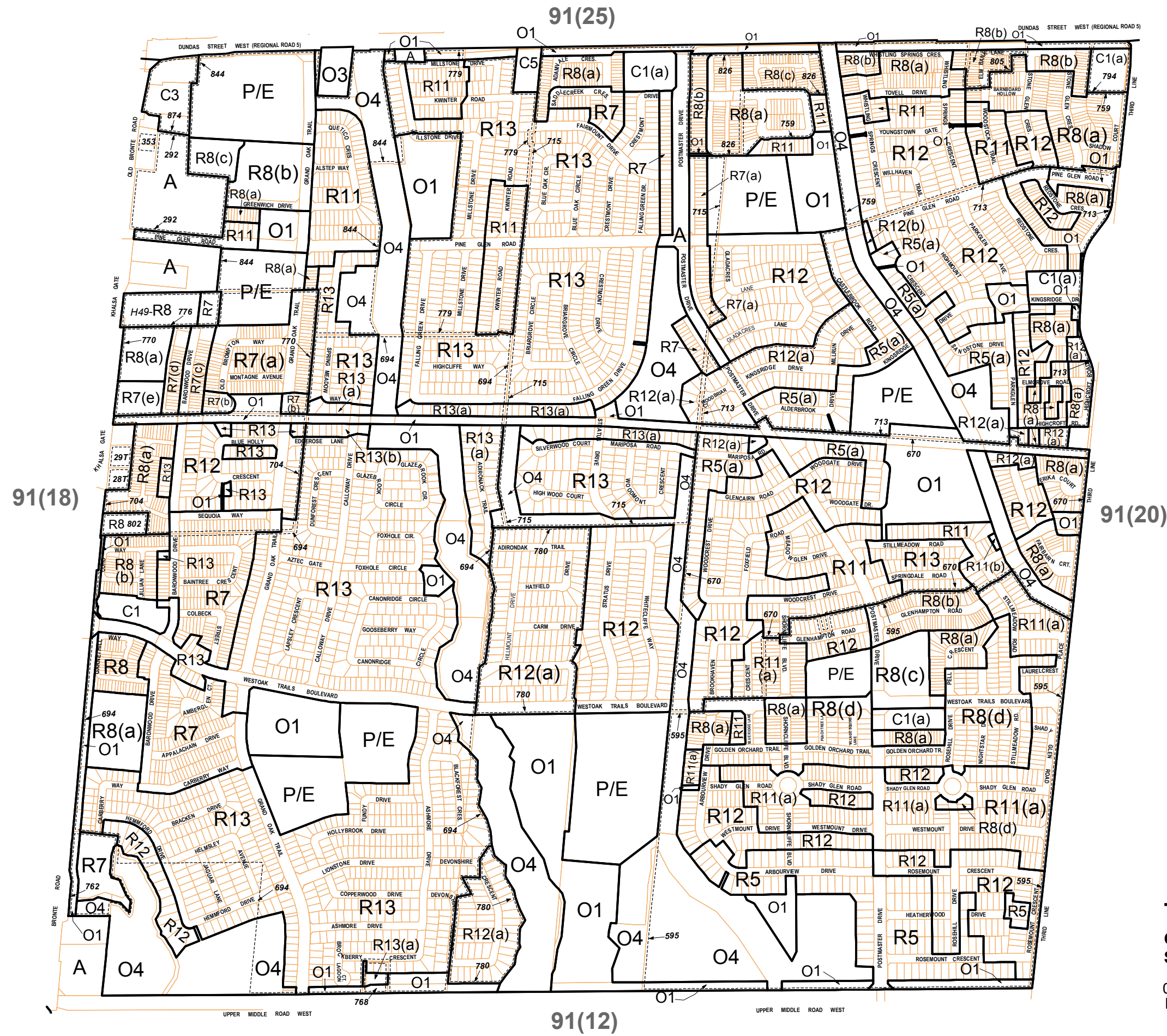
91(11)

- ZONING BOUNDARY
- - - - SPECIAL PROVISION BOUNDARY



TOWN OF OAKVILLE
 Community Development Commission
 Strategic Business Support





— ZONING BOUNDARY
 - - - SPECIAL PROVISION BOUNDARY



TOWN OF OAKVILLE
 Community Development Commission
 Strategic Business Support



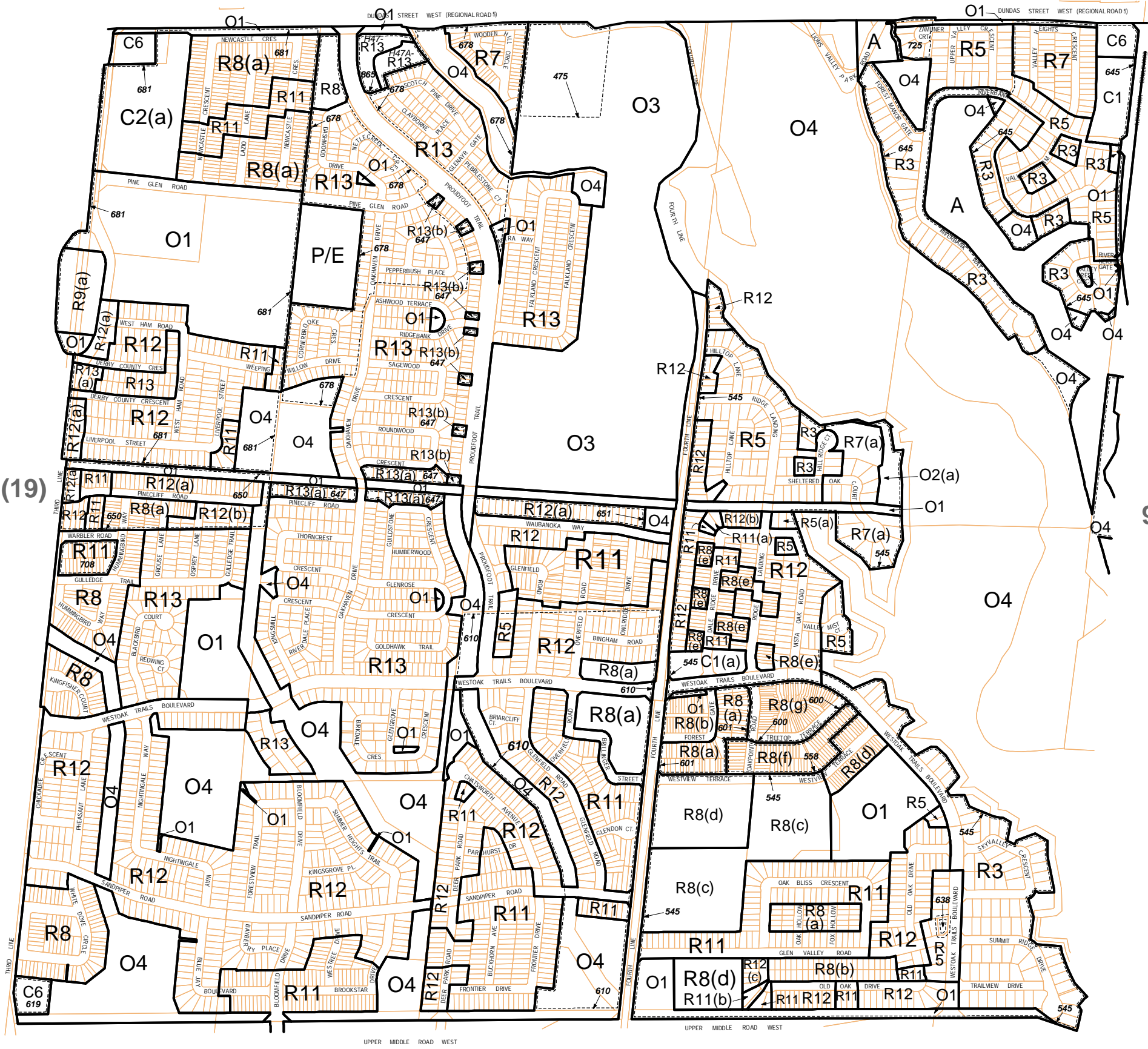
91(26)

91(19)

91(21)

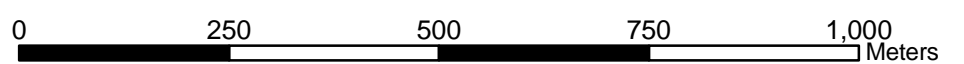
91(13)

91(20)

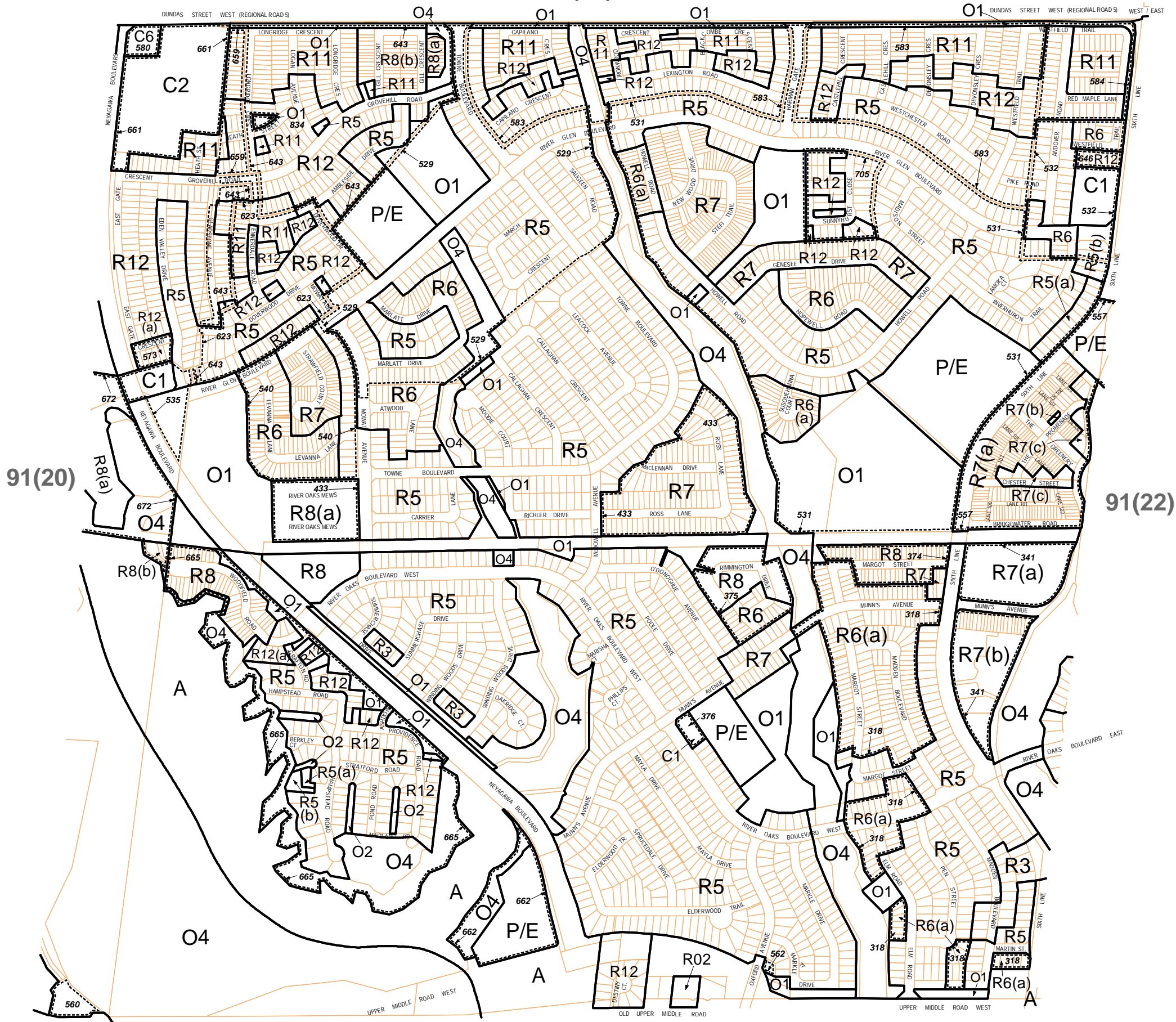


- ZONING BOUNDARY
- - - SPECIAL PROVISION BOUNDARY

TOWN OF OAKVILLE
 Community Development Commission
 Strategic Business Support



91(26)



91(20)

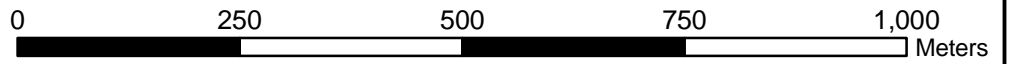
91(22)

91(14)

91(21)

- ZONING BOUNDARY
- - - SPECIAL PROVISION BOUNDARY

TOWN OF OAKVILLE
 Community Development Commission
 Strategic Business Support



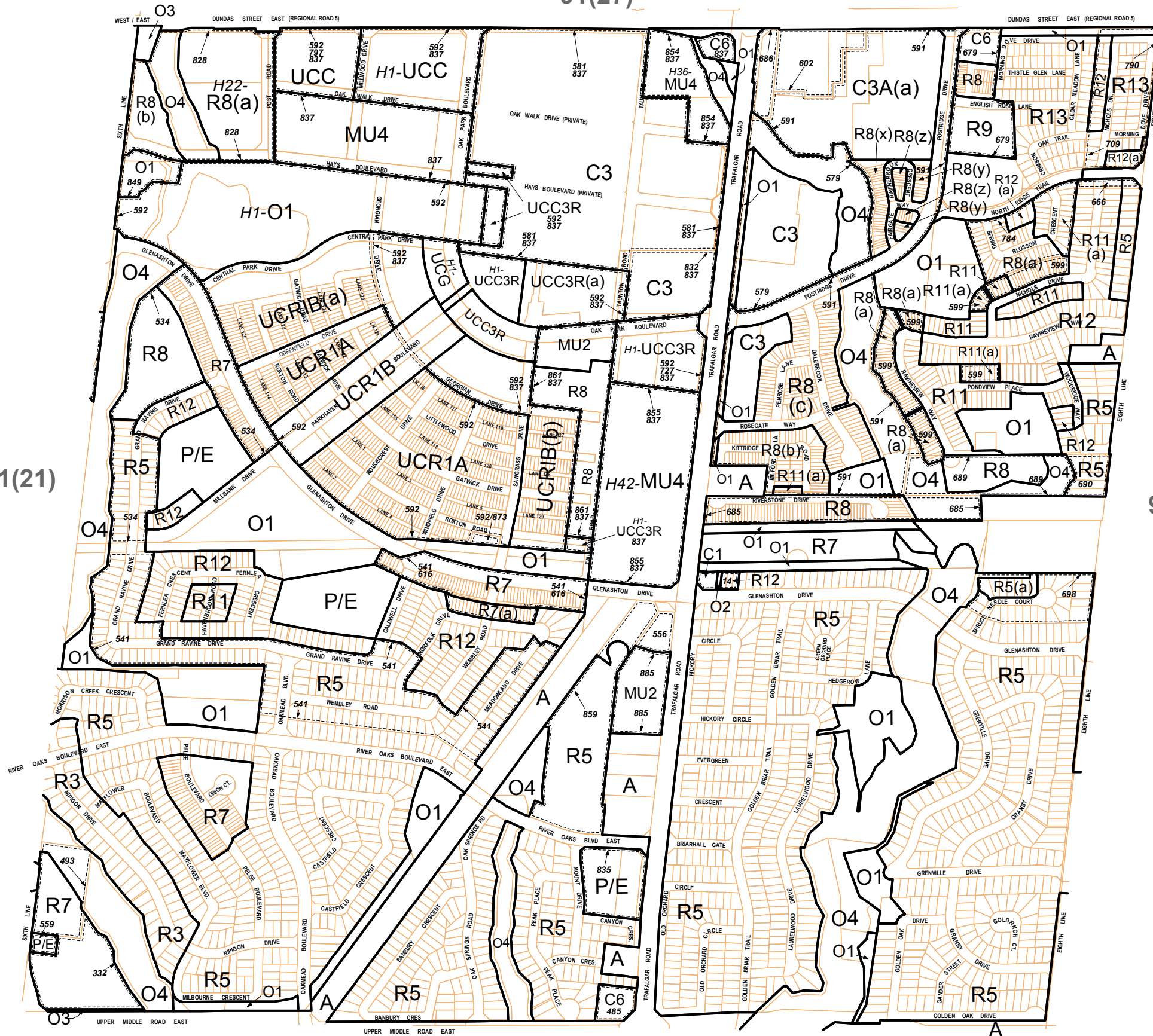
91(27)

91(21)

91(23)

91(15)

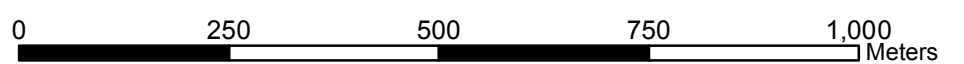
91(22)

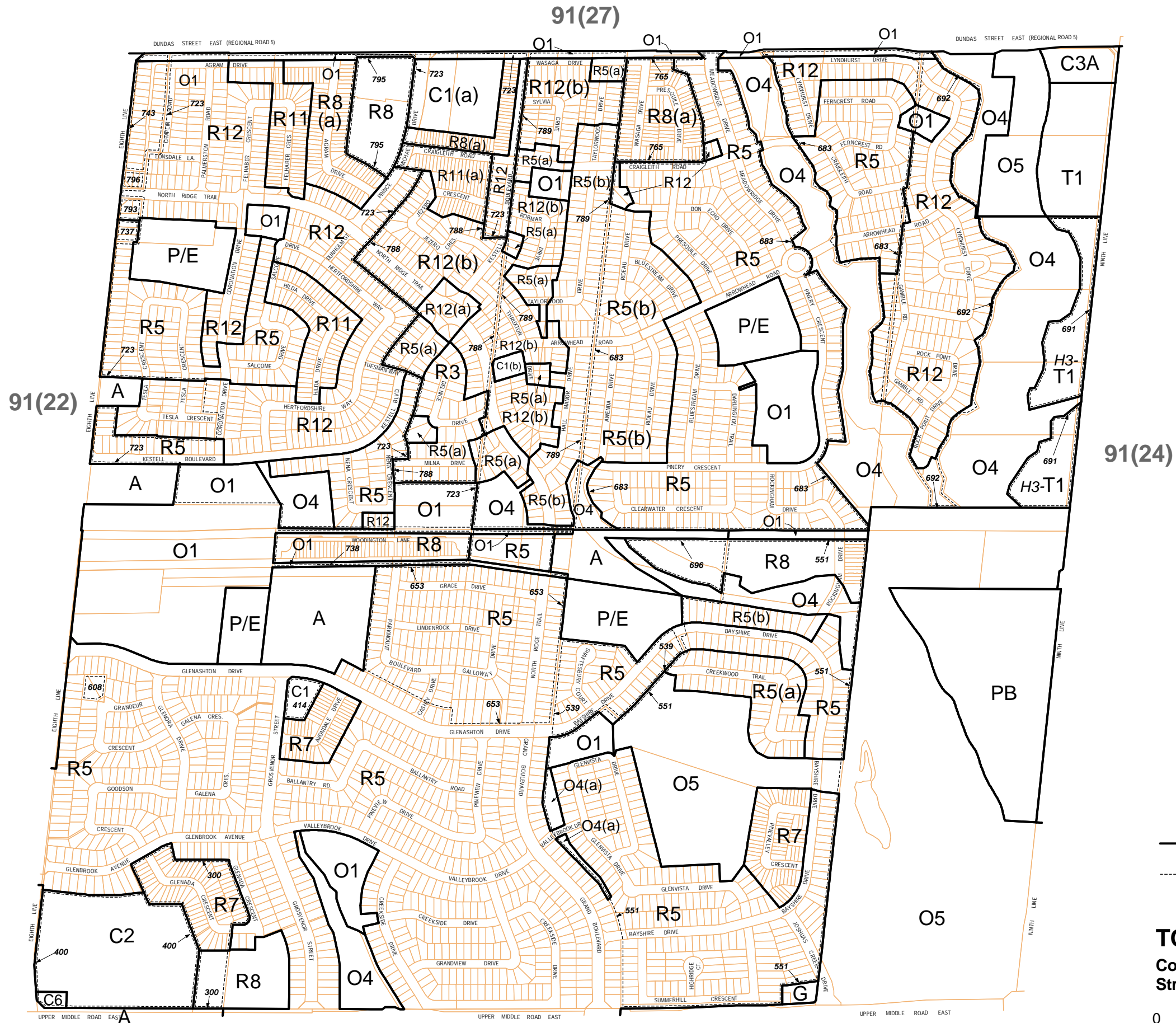


— ZONING BOUNDARY
 - - - - - SPECIAL PROVISION BOUNDARY



TOWN OF OAKVILLE
 Community Development Commission
 Strategic Business Support





- ZONING BOUNDARY
- - - SPECIAL PROVISION BOUNDARY



TOWN OF OAKVILLE
 Community Development Commission
 Strategic Business Support



91(27)

91(22)

91(24)

91(16)

91(23)



NOTE:
 This By-law is presently under appeal and is not yet in force with respect to the following locations only
 2035 Upper Middle Road East, together with the Property immediately abutting to the north (2037) Ninth Line), and to the east (part Lot 5, Concession 1 Trafalgar, SDS. designated as Part 9, 20R10385)
 Glenburnie School Inc.

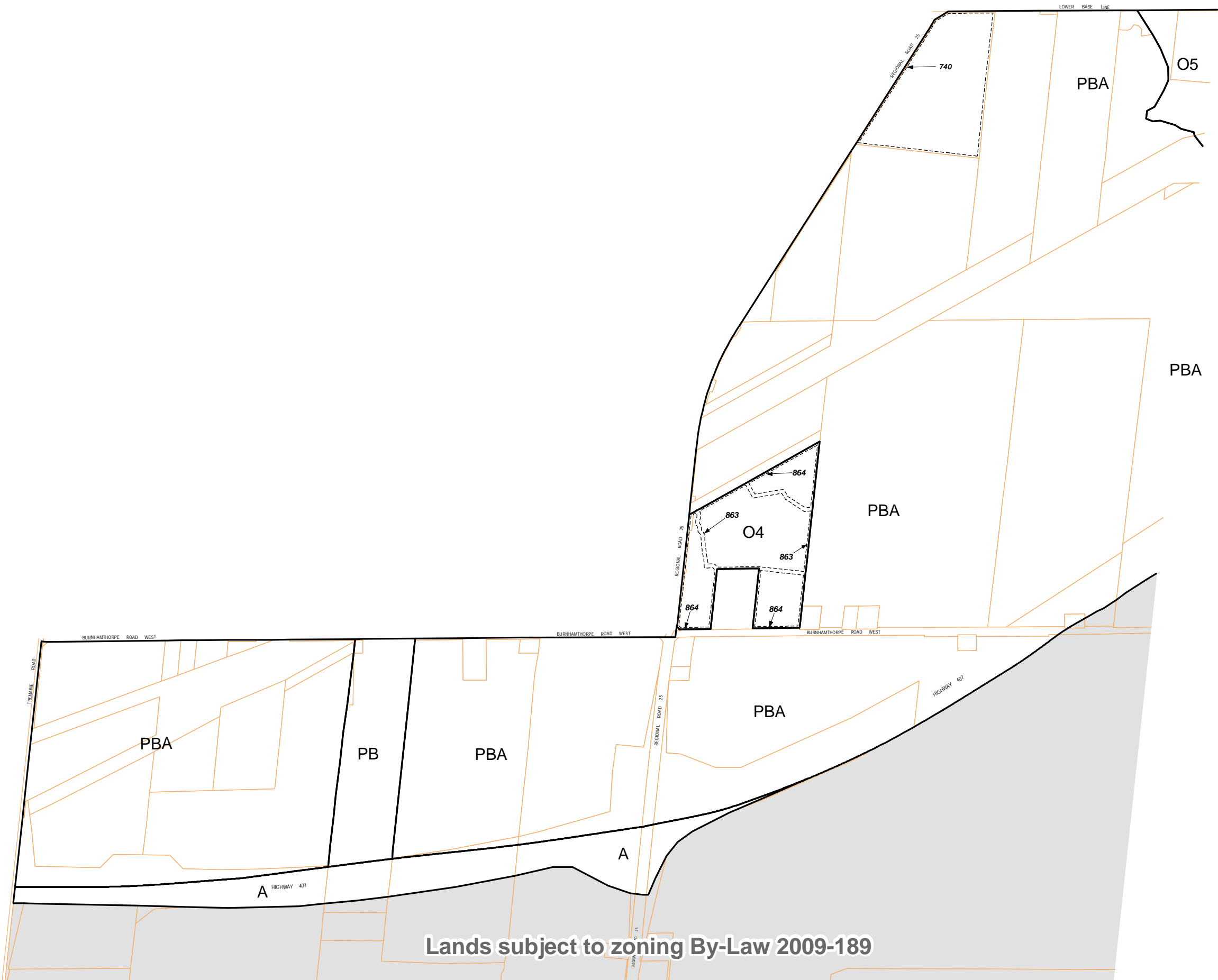
- HIGHWAY CORRIDOR
- ZONING BOUNDARY
- SPECIAL PROVISION BOUNDARY

TOWN OF OAKVILLE
 Community Development Commission
 Strategic Business Support



91(17)

91(24)

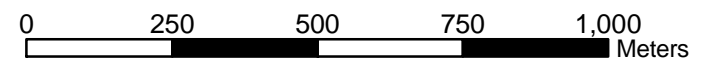


Lands subject to zoning By-Law 2009-189

- ZONING BOUNDARY
- - - - - SPECIAL PROVISION BOUNDARY

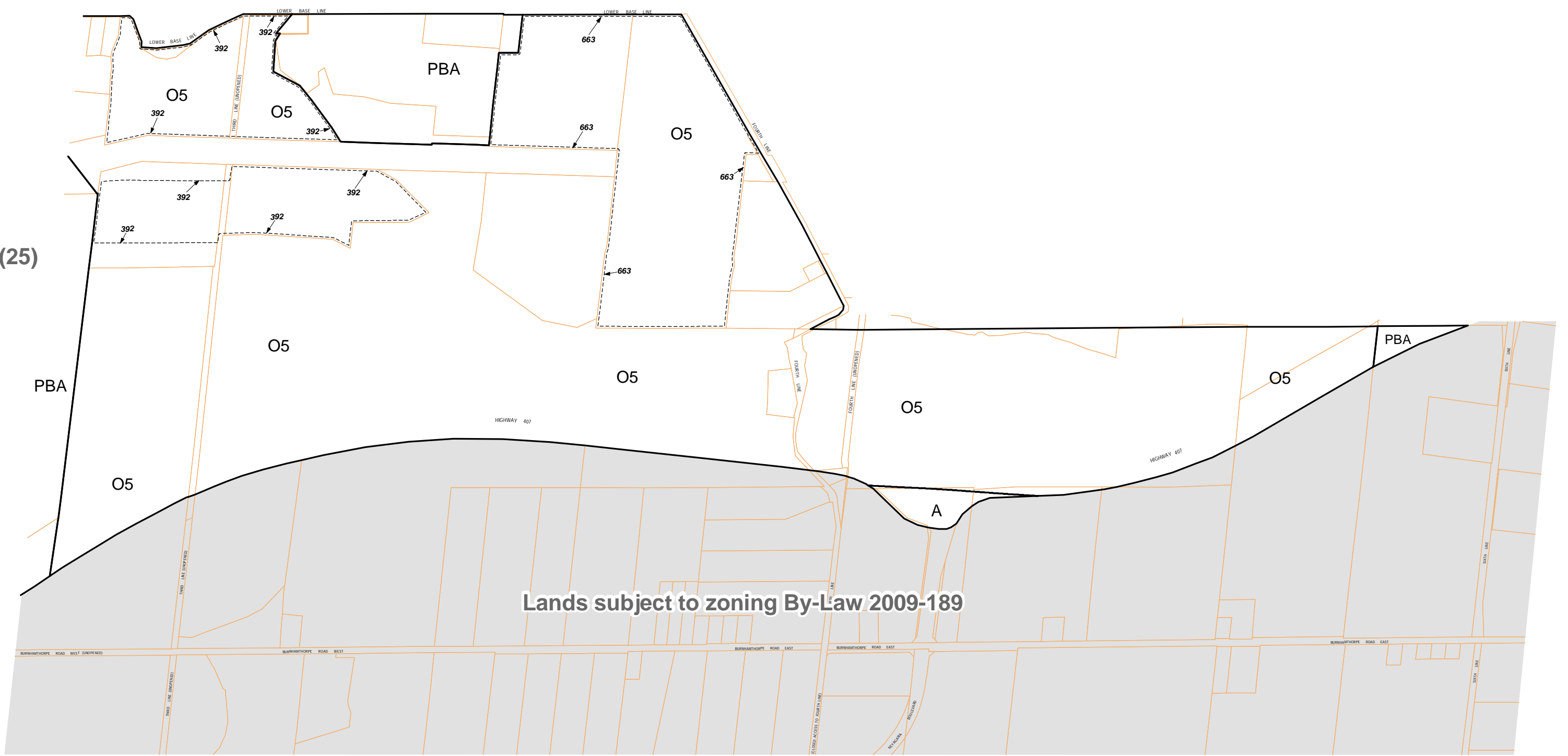


TOWN OF OAKVILLE
 Community Development Commission
 Strategic Business Support



91(25)

91(25)

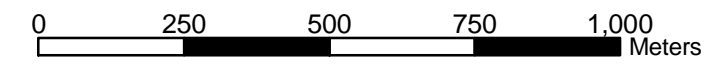


Lands subject to zoning By-Law 2009-189

- ZONING BOUNDARY
- - - - - SPECIAL PROVISION BOUNDARY



TOWN OF OAKVILLE
 Community Development Commission
 Strategic Business Support



91(26)