


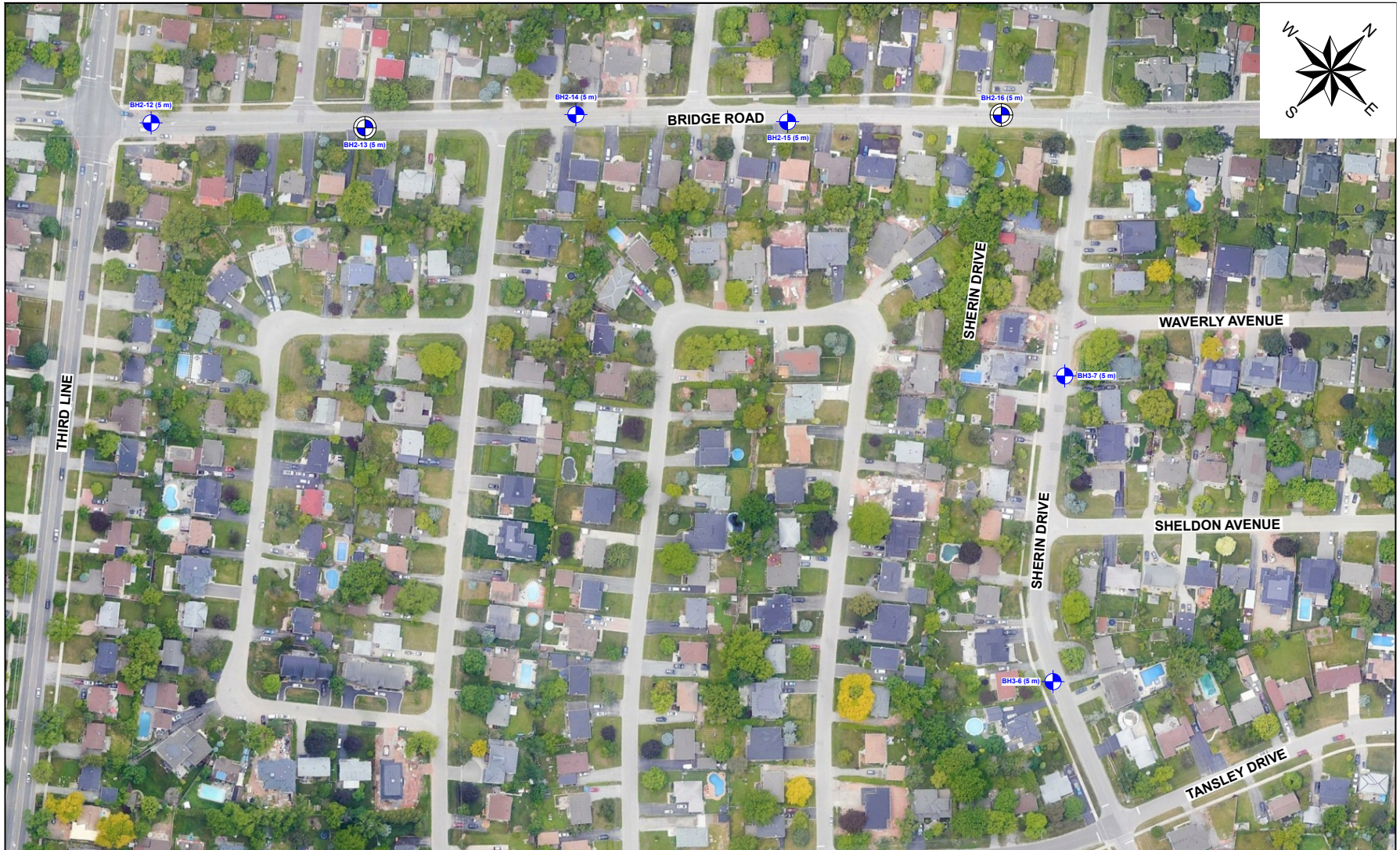


Legend:


-  Borehole Location
-  Monitoring Well

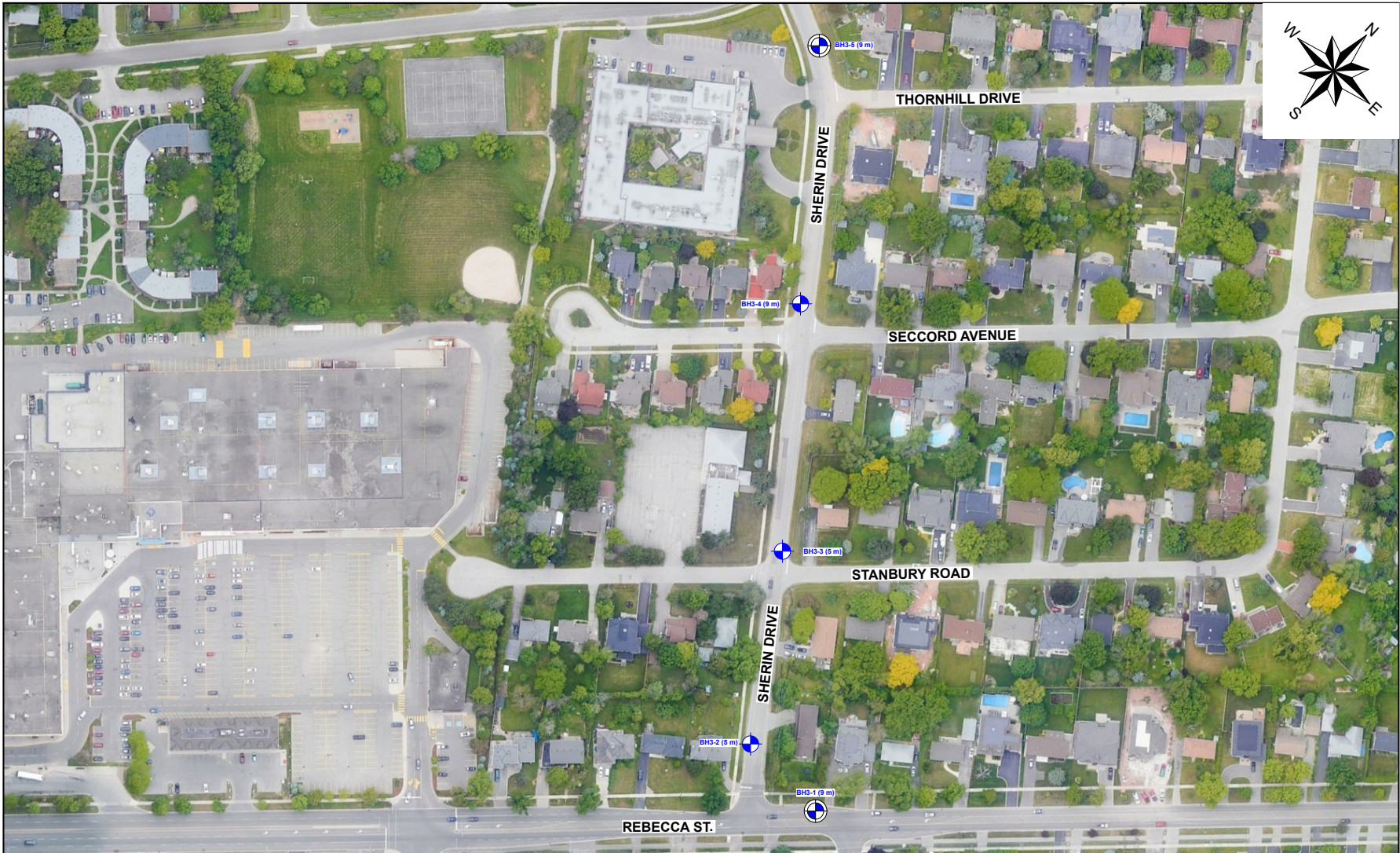
Client: R.J. Burnside & Associates Limited		Project No.: 24-5027GHET	Drawing No.: 1
Drawn: JAO	Approved: DL	Title: Borehole Location Plan	
Date: January 2024	Scale: N.T.S.	Project: Geotechnical Investigation Watermain and Wastewater Main Improvements Saville Area and Surrounding Streets, Town of Oakville, Ontario	
Original Size: Letter	Rev: IG	 GeoPro Consulting Limited	





Legend:


 **Borehole Location**

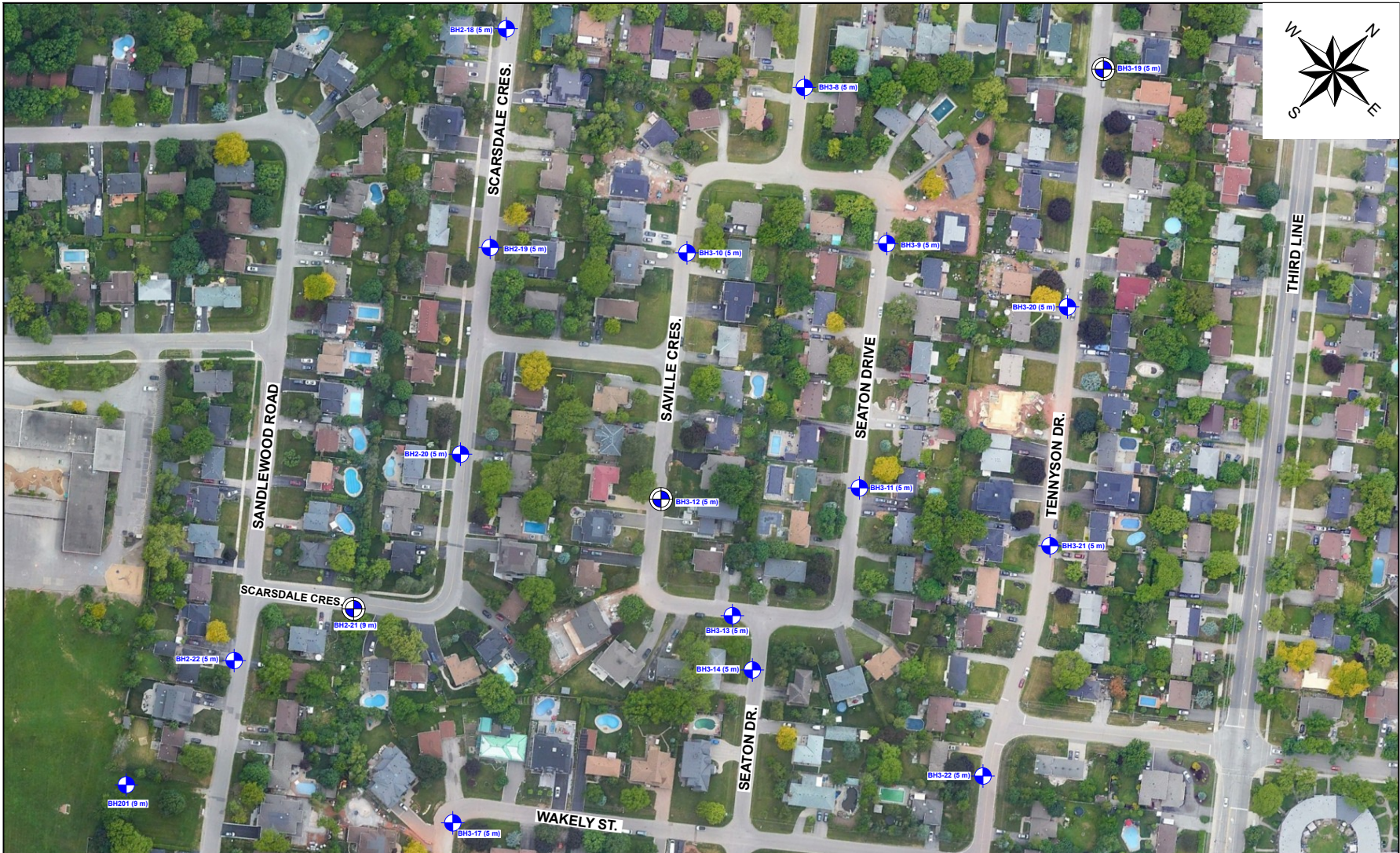
Client: R.J. Burnside & Associates Limited		Project No.: 24-5027GHET	Drawing No.: 2
Drawn: JAO	Approved: DL	Title: Borehole Location Plan	
Date: January 2024	Scale: N.T.S.	Project: Geotechnical Investigation Watermain and Wastewater Main Improvements Saville Area and Surrounding Streets, Town of Oakville, Ontario	
Original Size: Letter	Rev: IG	 GeoPro Consulting Limited	





Legend:


-  Borehole Location
-  Monitoring Well

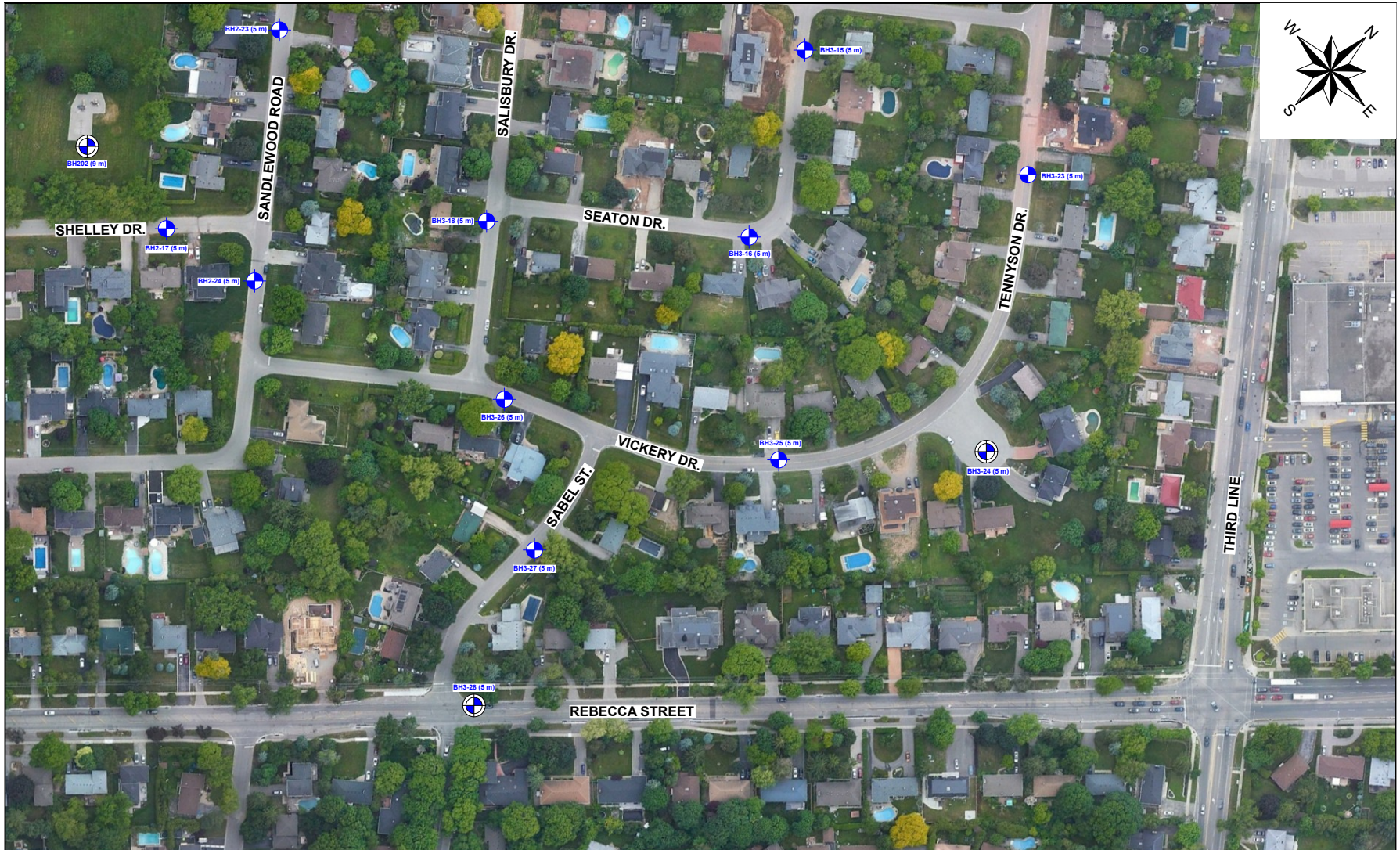
Client:	R.J. Burnside & Associates Limited		Project No.:	24-5027GHET	Drawing No.:	3
Drawn:	JAO	Approved:	DL	Title: Borehole Location Plan		
Date:	January 2024	Scale:	N.T.S.	Project: Geotechnical Investigation Watermain and Wastewater Main Improvements Saville Area and Surrounding Streets, Town of Oakville, Ontario		
Original Size:	Letter	Rev:	IG	 GeoPro Consulting Limited		






Legend:

-  Borehole Location
-  Monitoring Well

Client:	R.J. Burnside & Associates Limited		Project No.:	24-5027GHET	Drawing No.:	4
Drawn:	JAO	Approved:	DL	Title: Borehole Location Plan		
Date:	January 2024	Scale:	N.T.S.	Project: Geotechnical Investigation Watermain and Wastewater Main Improvements Saville Area and Surrounding Streets, Town of Oakville, Ontario		
Original Size:	Letter	Rev:	IG	 GeoPro Consulting Limited		




Legend:  Borehole Location  Monitoring Well	Client: R.J. Burnside & Associates Limited		Project No.: 24-5027GHET	Drawing No.: 5
	Drawn: JAO	Approved: DL	Title: Borehole Location Plan	
	Date: January 2024	Scale: N.T.S.	Project: Geotechnical Investigation Watermain and Wastewater Main Improvements Saville Area and Surrounding Streets, Town of Oakville, Ontario	
	Original Size: Letter	Rev: IG	 GeoPro Consulting Limited	






Legend:

 Borehole Location

 Monitoring Well

Client:	R.J. Burnside & Associates Limited		Project No.:	24-5027GHET	Drawing No.:	6
Drawn:	JAO	Approved:	DL	Title: Borehole Location Plan		
Date:	January 2024	Scale:	N.T.S.	Project: Geotechnical Investigation Watermain and Wastewater Main Improvements Saville Area and Surrounding Streets, Town of Oakville, Ontario		
Original Size:	Letter	Rev:	IG	 GeoPro Consulting Limited		



Legend:  Borehole Location  Monitoring Well	Client: R.J. Burnside & Associates Limited		Project No.: 24-5027GHET	Drawing No.: 7
	Drawn: JAO	Approved: DL	Title: Borehole Location Plan	
	Date: January 2024	Scale: N.T.S.	Project: Geotechnical Investigation Watermain and Wastewater Main Improvements Saville Area and Surrounding Streets, Town of Oakville, Ontario	
	Original Size: Letter	Rev: IG	 GeoPro Consulting Limited	