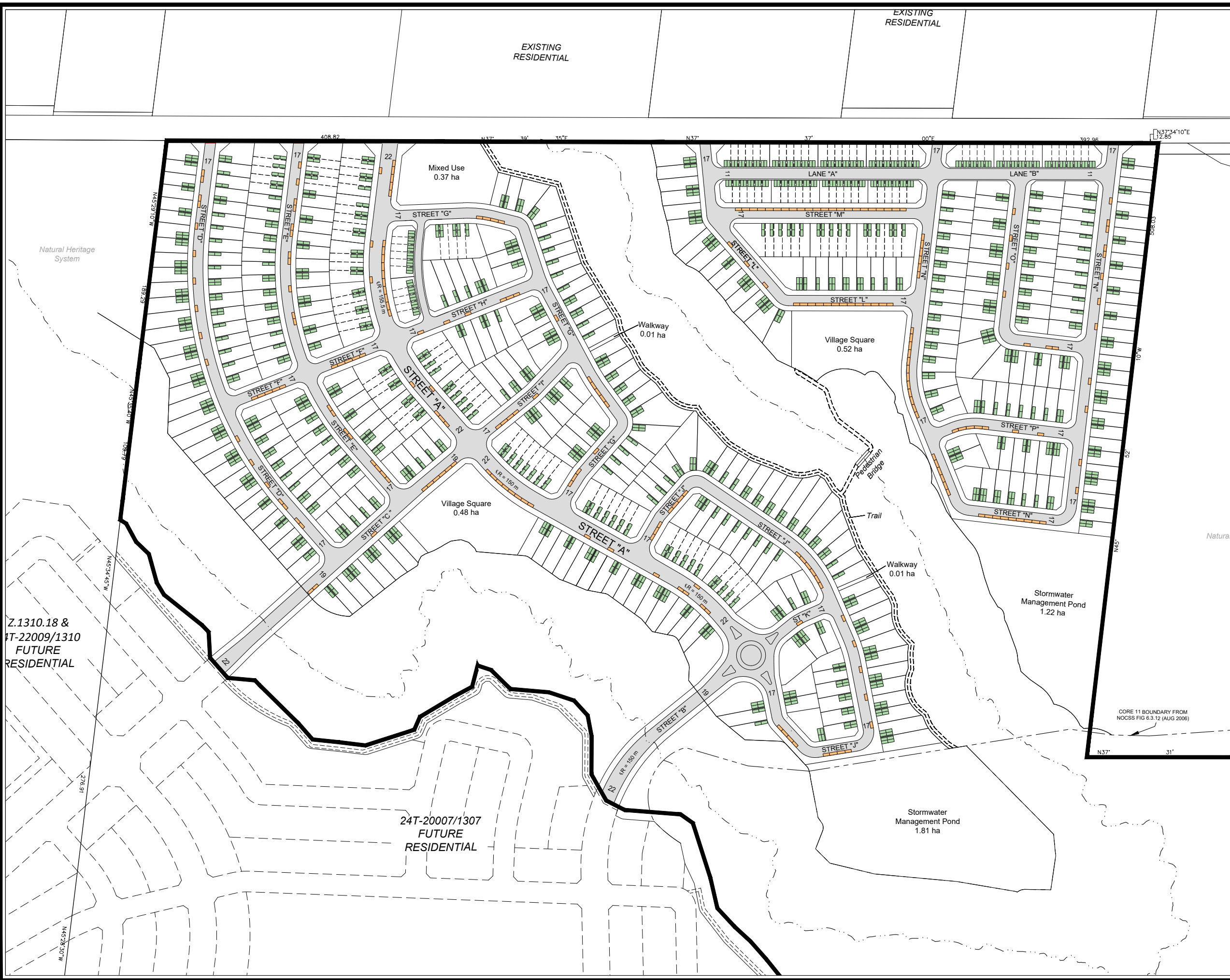


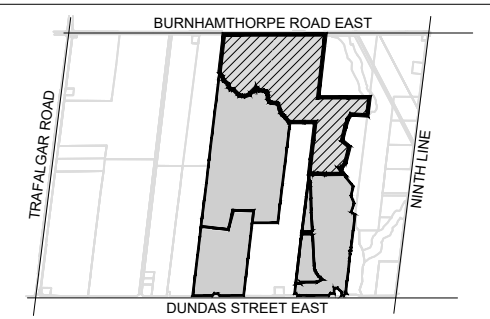
S:\Korsiak & Company\MATTAMY\North Oakville\Joshua Creek Dryland\Parking Plan V2 - Nov-29-24 - w.s.dwg



PRELIMINARY ON-STREET PARKING ANALYSIS

Mattamy (Joshua Creek North) Limited

PART OF LOTS 8&9
CONCESSION 1, NORTH OF DUNDAS STREET
GEOGRAPHIC TOWNSHIP OF TRAFALGAR
NOW IN THE
TOWN OF OAKVILLE
REGIONAL MUNICIPALITY OF HALTON

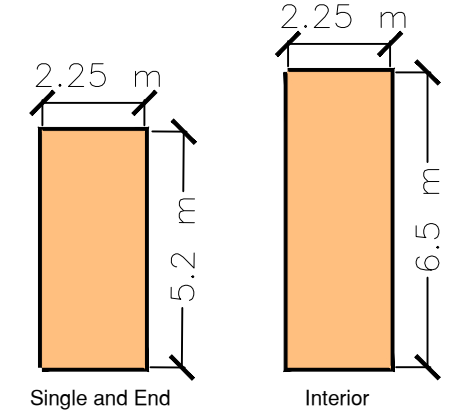


KEY MAP
N.T.S.

Subject Lands
 Additional Lands Owned by Applicant

- ± 244 On-street parking spaces*
- ± 556 Residential units
- ± 0.44 Visitor parking space/ unit
- ± 1524 Residential parking spaces

TYPICAL ON-STREET PARKING SPACE**



* Subject to adjustment during detailed engineering design
** Per North Oakville Parking Strategy



SCALE 1:3500
November 29, 2024

KORSIAK Urban Planning
206-277 Lakeshore Road East
Oakville, Ontario L6J 1H9
T: 905-257-0227
info@korsiak.com