

**PHASE ONE - ENVIRONMENTAL
SITE ASSESSMENT**

**109, 113, 117, 121, 127, 131 Garden Drive
Oakville, Ontario**

Job No:
F199504014

Client:
Jonathan Marmer
Director of Operations, Low-Rise Development
Plazacorp

Report Date:
May 10, 2024




Fortis Environmental Inc.
942 Yonge Street, Suite 324
Toronto / ON
M4W 3S8
T: 416-452-6965
F: 647-417-7192
E: info@fortisenv.ca
www.fortisenv.ca

FORTIS **ENVIRONMENTAL**

Phase One – ESA
109, 113, 117, 121, 127, 131 Garden Drive
Oakville, Ontario

To Whom It May Concern,

Please find enclosed the results for the above-mentioned investigation conducted on your behalf. Please feel free to contact us at info@fortisenv.ca if you require any further information.

x  _____

Andrew Topp, President
P. Geo. Q.P.ESA.
Master of Environmental Science
Bachelor of Science – Biology, Geology



Contents

1	Executive Summary	4
2	Introduction & Objective	5
2.1	General.....	5
2.2	Objective	5
2.3	Site Description	6
2.4	Phase One Study Area	7
3	Scope of Work.....	8
4	Report Review.....	9
5	Historical Data Review.....	10
5.1	Fire Insurance Plans	10
5.2	Chain of Title.....	10
5.3	Aerial Photographs	11
5.4	City Directories	12
5.5	Device Search - TSSA	13
5.6	Freedom of Information Request – MECF	13
5.7	ERIS Report.....	14
5.8	MPAC Report	16
5.9	First Developed Use	16
6	Physical Setting	17
6.1	Geology, Physiography.....	17
6.2	Surface water, Groundwater, Hydrology, Well Records	17
6.3	Areas of Natural and Scientific Interest	17
7	Interview(s).....	18
8	Site Investigation	19
8.1	Site Description	19
8.2	Site Building(s) / Site Structure(s)	19
8.3	HVAC and Site Services.....	19
8.4	Underground and Aboveground Storage Tank	20
8.5	Fill Material.....	20
8.6	Waste Disposal	20



8.7 Stressed Vegetation 20

8.8 Water Bodies 20

8.9 Wells (Potable / Monitoring) 20

8.10 Polychlorinated Biphenyls 20

8.11 Asbestos-Containing Materials 20

8.12 Urea Formaldehyde Foam Insulation 21

8.13 Lead Based Paint..... 21

8.14 Ozone Depleting Substances 21

8.15 Radon Gas..... 21

8.16 Mould 22

9 Neighbouring Properties..... 23

10 Summary of Findings..... 24

11 Recommendations 26

12 Qualifications of the Assessor 27

13 References 28

14 Limitations 29

List of Figures and Appendices

Figure 1: Site Location and Study Area

Figure 2: Site Plan

Appendix A: Fire Insurance Plans

Appendix B: Chain of Title

Appendix C: Aerial Photographs

Appendix D: City Directories

Appendix E: Regulatory Agency Requests

Appendix F: ERIS Report

Appendix G: Geo Maps

Appendix H: Site Photographs



1 Executive Summary

Fortis Environmental Inc. was retained by Jonathan Marmer on behalf of Plazacorp to conduct a Phase One Environmental Site Assessment on six (6) individual, adjacent land parcels located in Oakville, Ontario. The Site is located along the northeastern edge of Garden Drive and the northwestern edge of Lakeshore Road West in the medium density mixed-use residential/retail region, of Oakville / ON.

This Phase One ESA report has been conducted in anticipation of a proposed real-estate development of the site as a mixed-use commercial and residential development. A record of site condition (RSC) is not required as the property is not transitioning to a more sensitive land use (Residential to Commercial/Residential). However, at the request of the client for the purpose of submission to the Municipality as part of the development process; the current investigation was conducted in accordance with O.Reg 153/04.

The Phase One Site is presently six (6) vacant lots. The lots were previously developed with seven (7) (recently-demolished) residential single-family detached dwellings.

Based on a review of aerial photographs and other resources obtained as part of the current investigation; The Subject Property was developed as vacant / agricultural use prior to 1948. In the 1950s, seven (7) adjacent dwellings were constructed on-site, and the site was utilized under residential land use until the early 2010s when the dwellings were demolished, and the site was left vacant until present date.

The Phase One ESA investigation reviewed a number of environmental databases, historical records, and information collected through a records review, interview, and a site reconnaissance. As a result, no significant, immediate areas of concern were identified, as the historical on-site operations represent low-intensive residential use. Rationale is as follows:

- ⊙ The site was most recently developed with multiple residential dwellings which were demolished in the early 2010s.
- ⊙ No chemical storage was ever identified to exist on-site.
- ⊙ No evidence of USTs / ASTs were ever identified to exist on-site.
- ⊙ The site is scheduled for development for future mixed commercial and residential land use.

Based on an assessment of the study area: five (5) non-contributing PCAs were identified to exist within the Study Area and as a result of the assessment by Fortis, no APECs were assigned to the Site.

No further investigation is therefore recommended at this time.

The executive summary is a brief synopsis of the report and should not be read in lieu of reading the report in its entirety. Limitations are listed in Section 14.0 and are to be read in conjunction with the remainder of this report.



2 Introduction & Objective

2.1 General

Fortis Environmental Inc. (Fortis) was retained by Jonathan Marmer on behalf of Plazacorp (The Client) to conduct a Phase One Environmental Site Assessment (ESA) on six (6) individual, adjacent land parcels located in Oakville, Ontario (hereinafter referred to as the 'Subject Property', 'Subject Site' or 'Phase One Property'). The Site is located along the northeastern edge of Garden Drive and the northwestern edge of Lakeshore Road West in the medium density mixed-use residential/retail region, of Oakville / ON.

2.2 Objective

This Phase One ESA report has been conducted in anticipation of a proposed real-estate development of the site as a mixed-use commercial and residential development. A record of site condition (RSC) is not required as the property is not transitioning to a more sensitive land use (Residential to Commercial/Residential). However, at the request of the client for the purpose of submission to the Municipality as part of the development process; the current investigation was conducted in accordance with O.Reg 153/04.



2.3 Site Description

The Phase One Site is presently six (6) vacant lots. The lots were previously developed with seven (7) (recently-demolished) residential single-family detached dwellings.

The municipal addresses of the Subject Property is:

109, 113, 117, 121, 127, 131 Garden Drive, Oakville / ON

The Legal Description and PINs of the parcels are as follows:

FIRSTLY: PT LT 17 CON 3 TRAFALGAR, SOUTH OF DUNDAS STREET AS IN 333503 EXCEPT THE EASEMENT THEREIN; SECONDLY: PT LT 17 CON 3 TRAFALGAR, SOUTH OF DUNDAS STREET DES AS PTS 2, 3, PL 20R6837; S/T EASEMENT AS IN TW23033; TOWN OF OAKVILLE 24821-0207

PT LT 17, CON 3 TRAFALGAR, SOUTH OF DUNDAS STREET, AS IN 805376; TOWN OF OAKVILLE 24821-0110

PT LT 17, CON 3 TRAFALGAR, SOUTH OF DUNDAS STREET, AS IN 767113; TOWN OF OAKVILLE 24821-0109

PT LT 17, CON 3 TRAFALGAR, SOUTH OF DUNDAS STREET, AS IN 667098; OAKVILLE/TRAFALGAR 24821-0108

PT LT 17, CON 3 TRAF SDS, AS IN 715722 EXCEPT TW28337; TOWN OF OAKVILLE 24821-0107

PT LT 17, CON 3 TRAF SDS, AS IN 793162; TOWN OF OAKVILLE 24821-0106



2.4 Phase One Study Area

As discussed previously, the Phase One Site is located along the northeastern edge of Garden Drive and the northwestern edge of Lakeshore Road West in the medium density mixed-use residential/retail region, of Oakville / ON. The Phase One Study Area consisted of the neighbouring properties located totally or partially within a 250 m radius from the Site boundary.

Please refer to Figure 1 for an outline of the Phase One Study Area.



3 Scope of Work

The Scope of the Phase One ESA consisted of the following:

- ⊙ Review the available city directories and Fire Insurance Plans (FIPs), topographic and geological maps, aerial photographs and previous environmental reports.
- ⊙ Contact provincial and/or municipal bureaus to obtain any related records pertaining to non-compliance environmental items, and a review of such records where made available.
- ⊙ An environmental database review completed by Environmental Risk Information Services Ltd. (ERIS) covering the Site and the Phase One Study Area.
- ⊙ Conduct interview(s) with person(s) knowledgeable about the current and past activities at the Site.
- ⊙ Conduct site reconnaissance.
- ⊙ Review the current and historical land uses associated with the Site and properties within the Phase One Study Area; and
- ⊙ Preparation of a report summarizing the findings of the investigation.



4 Report Review

No reports pertaining to the environmental condition of the property were reviewed as part of the current investigation.



5 Historical Data Review

5.1 Fire Insurance Plans

Fortis personnel visited the Toronto Reference Library to visit the 5th floor Special collection. FIP plans for Oakville were reviewed and on record form 1967 was identified. The results of the FIP search are listed below:

- ⊙ The FIP records did not contain site coverage, however adjacent sites were available for review.
- ⊙ FIP Folio 68 located to the west identified a high school located at the intersection of Margaret Drive and Rebecca.
- ⊙ FIP Folio 69 located to the west identified commercial use on the eastern edge of Maurice Drive

Please refer to Appendix A for a copy of the FIPs reviewed for the site.

5.2 Chain of Title

Fortis reviewed the available records presented by *OnLand* as part of the site history review. The record review noted the following:

- ⊙ The six (6) properties have been owned by a string of holding corporations and individual owners prior to the present site owner.
- ⊙ The sites have historically been developed under agricultural or other land use until approximately 1948 when the sites were developed as single-family detached dwellings until they were demolished and left vacant in the early 2010s.
- ⊙ No PCAs were therefore identified as a result of the land title review.

Please Refer to Appendix B for The Table of Current and Past Land Uses constructed as part of the current investigation as well as all obtained land title records.



5.3 Aerial Photographs

Selected aerial photographs were obtained from the Fortis Database Library, Google Earth, and other publicly available resources. Aerial photographs dated 1931 - 2022 were reviewed as part of the current investigation. Please refer to the table below for a review of the aforementioned aerial photographs.

Aerial Photograph	
Year	Notes / Observations
1931	<ul style="list-style-type: none"> Site developed as agricultural and/or vacant land use.
1954	<ul style="list-style-type: none"> The site developed with six lots, and seven residential dwelling structures.
1967	<ul style="list-style-type: none"> The site developed with six lots, and seven residential dwelling structures.
1989	<ul style="list-style-type: none"> The site developed with six lots, and seven residential dwelling structures.
1995	<ul style="list-style-type: none"> The site developed with six lots, and seven residential dwelling structures.
2004	<ul style="list-style-type: none"> The site developed with six lots, and seven residential dwelling structures.
2007	<ul style="list-style-type: none"> The site developed with six lots, and seven residential dwelling structures.
2009	<ul style="list-style-type: none"> The site developed with six lots, and seven residential dwelling structures.
2013	<ul style="list-style-type: none"> The site developed with six lots, and seven residential dwelling structures.
2014	<ul style="list-style-type: none"> Site developed as six adjacent residential lots, the majority of which recently demolished.
2015	<ul style="list-style-type: none"> Site developed with six (6) vacant lots
2016	<ul style="list-style-type: none"> Site developed with six (6) vacant lots
2017	<ul style="list-style-type: none"> Site developed as present. Study area developed mostly as present. Residential construction northeast of the Site is a commercial building. Residential lot east of the site developed as single detached dwellings. Residential construction underway in the lots north of and adjacent to the Site.
2019	<ul style="list-style-type: none"> Site developed as present. Study area developed mostly as present. Residential construction northeast of the Site is a commercial building. Residential lot east of the site developed as single detached dwellings.
2020	<ul style="list-style-type: none"> Site developed as present. Study area developed mostly as present. Residential construction northeast of the Site is a commercial building. Residential lot east of the Site is vacant.
2021	<ul style="list-style-type: none"> Site developed as present. Study area developed mostly as present. Residential construction northeast of the Site is vacant. Residential construction underway east of the Site.
2022	<ul style="list-style-type: none"> Site and Study area developed as present – Six vacant adjacent lots.

Please refer to Appendix C for copies of the Aerial Photographs.



5.4 City Directories

Fortis reviewed the publicly available City directories present on the 2nd Floor of the Toronto Reference Library. The City Directory Search identified the following:

- ⊙ The sites have always been developed under residential land Use.

Please refer to Appendix D for a copy of the city directories reviewed as part of the current investigation.



5.5 Device Search - TSSA

The Technical Standards and Safety Authority (TSSA) is the provincial bureau that is responsible for the safety inspection of fuels, pressure vessels and boilers, upholstered and stuffed articles, and elevating and amusement devices in Ontario since approximately 1987. A representative of TSSA was contacted on May 6, 2024, pertaining to any records of fuel storage at the following addresses:

105 Garden Drive, Oakville / ON
115 Garden Drive, Oakville / ON
129 Garden Drive, Oakville / ON
137 Garden Drive, Oakville / ON
147 Garden Drive, Oakville / ON
153 Garden Drive, Oakville / ON

The following response was provided by TSSA:

“We confirm that there are no fuel storage tanks records in our database at the subject address(es).”

Please refer to Appendix E for all regulatory agency requests.

5.6 Freedom of Information Request – MECP

On May 6, 2024, a request was submitted to the Ministry of Environment, Conservation and Parks (MECP) Freedom of Information (FOI) office for information they had associated with environmental orders, spills and orders pertaining to the Site. At this time, no response has been received. However, should a response be received, the Client will be updated with an addendum to this report.

Please refer to Appendix E for all regulatory agency requests.



5.7 ERIS Report

ERIS is a private organization that obtains various risk and historical research throughout Canada and presents the information in a database. An ERIS report dated May 6, 2024, was reviewed. The noteworthy environmental items are tabulated below.

On-Site:

Address	ERIS Record	Notes
103 & 109 Garden Drive	EASR	The site has an EASR for a standby power system in 2014. No PCA associated with the record.
128 Garden Drive	ECA	The site has a ECA record for a municipal and private sewage works. No PCA associated with the record.

Off-Site:

Address	ERIS Record	Notes
205 Lakeshore Road W	CA ECA	The site has a CA/ECA record for a municipal and private sewage works. No PCA associated with the record.
114 Maurice Drive	EXP	The site contains an expired tank record.
123 Maurice Drive	GEN RSC	The site is a registered generator of pathological wastes. No PCA associated with the records. An RSC was filed on the site in 2020.
183 Lakeshore Road West	SPL PES GEN	A spill of 135 L of diesel fuel was reported at the site in 1994. No impact anticipated. The on-site Loblaws is a registered pesticide vendor. The site is a registered generator of organic laboratory chemicals.
124 Dorval Drive	GEN SPL	The site is registered as a generator of inorganic laboratory chemicals, aromatic solvents, aliphatic solvents, petroleum distillates, oil skimming's and sludge, waste oils and lubricants, waste compressed gasses. The site has a registered transformer oil spill in 2011. A sewage spill was registered to the site in 2016.
180 Rebecca Street	GEN CDRY SCT	The site is a registered dry-cleaner and is a registered generator of halogenated solvents. The site is a registered clothing manufacturer.
123 Margaret Street	SPL	Oil and water was hit during the demolition to widen roadway.



124 Margaret Drive	GEN	The site is a registered generator of inorganic laboratory chemical, aromatic solvents, petroleum distillates, oil skimming's and sludges, waste oils and lubricants, organic laboratory chemicals.
--------------------	-----	---

Please refer to Appendix F for a copy of the ERIS report.



5.8 MPAC Report

Based on the fact that the sites were vacant during the current investigation, no MPAC reports were acquired as part of the current investigation.

5.9 First Developed Use

Based on a review of aerial photographs and other resources obtained as part of the current investigation; The Subject Property was developed as vacant / agricultural use prior to 1948. In the 1950s, seven (7) adjacent dwellings were constructed on-site, and the site was utilized under residential land use until the early 2010s when the dwellings were demolished and the site was left vacant until present date.



6 Physical Setting

6.1 Geology, Physiography

The Natural Resource Canada Topographic Map review and site reconnaissance are summarized as follows. The site topography is relatively flat with a slight dip in the south direction towards Lake Ontario. The average topographic elevation of the Study Area is 90 masl.

The bedrock geology map containing information about the solid rock underlying the Province of Ontario was reviewed. The information reveals that the Site is underlain by Paleozoic – Shale, limestone, dolostone, and siltstone of the Georgian Bay Formation, Blue Mountain Formation, Billings Formation, Collingwood Member and Eastview Member.

The Quaternary geology map containing information about the Overburden deposits located at the subject property were reviewed. The information reveals that the Site is underlain by Pleistocene deposits described as follows: Halton Till – predominantly silt to silty clay matrix, high in matrix carbonate content and clast poor.

Please refer to Appendix G for Geological, Topographical, ANSI and other pertinent Maps.

6.2 Surface water, Groundwater, Hydrology, Well Records

No surface water bodies are located on-site or within 30 m of the Site.

MECP well records were reviewed for the site and study area. Multiple well records were identified on-site which as reported by the client were installed as part of historical geotechnical investigations conducted at the site.

Please refer to Appendix G for Geological, Topographical, ANSI and other pertinent Maps.

6.3 Areas of Natural and Scientific Interest

The Ontario Ministry of Natural Resources and Forestry Heritage Information Centre (NHIC) database documenting areas of natural significance was reviewed. The Site and the Phase One Study Area are not located within an Area of Natural Scientific Interest (ANSI). Woodlot was identified to be located in the parkland located on the southern portion of the Study Area.

The wellhead protection map published by the Source Protection Information Atlas of the MECP was reviewed. The Site and the Phase One Study Area is located within the source protection area: Halton Region. The site is located in an Intake Protection Zone 2 with a Score of ~4.8

Please refer to Appendix G for Geological, Topographical, ANSI and other pertinent Maps.



7 Interview(s)

On May 3, 2024, a verbal interview was conducted with a representative of the property owner who was knowledgeable about the site and its history. The representative of the property allowed Fortis personnel full access to the interior and exterior portions of the site. The following notes were taken during the interview.

- ⊙ The site was most recently developed with multiple residential dwellings which were demolished in the early 2010.
- ⊙ No chemical storage was ever identified to exist on-site.
- ⊙ No evidence of USTs / ASTs were ever identified to exist on-site.
- ⊙ The site is scheduled for development for future mixed commercial and residential land use.
- ⊙ No PCAs were identified to exist on-site as part of the interview process.



8 Site Investigation

The Phase One ESA Site Reconnaissance was conducted by Mr. Andrew Topp, P.Geo, M.Env.Sc, on May 6, 2024. The site reconnaissance was conducted to determine the current conditions at the Site and the publicly available portions of the Phase One Study Area. At the time of the site visit, the weather was sunny with an average ambient temperature of 15 degrees centigrade.

The site reconnaissance investigates the general environmental management practice at the Site, but it is not part of a regulatory compliance audit.

A copy of the photographs taken during the site reconnaissance is included in Appendix H.

8.1 Site Description

During the site visit, the site was developed as follows:

The site is comprised of six (6) adjacent vacant residential lots.

8.2 Site Building(s) / Site Structure(s)

No site buildings existed on-site during the site inspection.

8.3 HVAC and Site Services

HVAC: The Study Area is serviced with natural gas services.

Electrical: The Study Area is serviced with buried and overhead electrical.

Water: The site and neighboring properties are serviced with municipal water.

Septic: The Study Area contains sanitary sewers for the disposal of domestic waste generated by the current tenant.

Storm: The Study Area contains catch basins and storm ditches for the purpose of storm water management.



8.4 Underground and Aboveground Storage Tank

Based on observations made during the site inspection, no vent or filler pipes related to USTs / ASTs of any kind were observed on the interior or exterior areas of the Site. Additionally, no records indicating the presence of USTs / ASTs were identified.

Therefore, no USTs / ASTs were found at the Site during the investigation.

8.5 Fill Material

No obvious fill material was observed at the site during the inspection.

8.6 Waste Disposal

No waste was generated on-site during the site investigation.

8.7 Stressed Vegetation

No stressed vegetation was observed at the Site during the Site visit.

8.8 Water Bodies

No water bodies were found to exist on-site.

8.9 Wells (Potable / Monitoring)

Monitoring wells were identified to exist on-site which were reported to be drilled as part of a prior geotechnical investigation.

8.10 Polychlorinated Biphenyls

Polychlorinated Biphenyls (PCBs) were commonly used historically in electrical equipment such as transformers, fluorescent lamp ballasts and capacitors. Regulations in 1977 and 1980 that prohibited PCBs in new equipment and transformers were established.

Based on the fact that no buildings or structures were present on-site, the presence for PCBs on-site is unlikely. One transformer was observed on the northern edge of the employee parking lot, however upon inspection it appeared to be in good condition.

8.11 Asbestos-Containing Materials

Asbestos-containing materials (ACMs) are friable and non-friable silicates that were commonly used in building materials. Friable asbestos is generally present in pipe and boiler insulation, while non-friable



asbestos is generally present in roofing material, floor, ceiling tiles, and cement as insulator. ACMs were used in building materials until the early 1980s.

ACMs are defined as a designated substance under the Ontario Occupational Health and Safety Act, and any worker must be notified of the presence of ACMs if such material is present in their workplace.

Based on the fact that no buildings or structures were present on-site, the presence for ACMs on-site is unlikely.

8.12 Urea Formaldehyde Foam Insulation

Urea Formaldehyde Foam Insulation (UFFI) was used as thermal insulation between 1970 and 1980. The use of UFFI ceased in 1980 when the use of it was banned under the federal Hazardous Products Act. UFFI is considered to be a special attention substance due to its ability of releasing formaldehyde gas when it is exposed to water or moisture.

Based on the fact that no buildings or structures were present on-site, the presence for UFFI on-site is unlikely.

8.13 Lead Based Paint

Lead was commonly used to build plumbing solder and pipes and was a common particle found in paint. Paint that was produced prior to 1950 may contain a higher level of lead. Once it deteriorated, it could become airborne and enter a human body via ingestion or inhalation.

Based on the fact that no buildings or structures were present on-site, the presence for Lead-based paints on-site is unlikely.

8.14 Ozone Depleting Substances

Ozone-depleting substances (ODSs) were commonly used as a coolant prior to 1997 in an effort to eliminate greenhouse gas emissions. Certain machinery or devices containing ODSs could still be used but must be serviced by a contractor licensed to handle ODSs in order to prevent release to the atmosphere.

No equipment or devices containing ODSs were observed at the Site.

8.15 Radon Gas

Radon gas is a decay by-product from uranium and thorium. It is a radioactive, colourless, odourless and tasteless noble gas. Radon gas can migrate into buildings through soil vapour and accumulate in a poorly ventilated area. It is unlikely that Radon Gas exists at the site as the site and study area do not have a history of uranium occurrences. The presence of Radon would thus likely be the result of anthropogenic sources.



Radon gas was not assessed as part of this investigation. The concentration of radon gas could be determined by an indoor air sampling program, which is beyond the scope of this investigation.

8.16 Mould

Mould is a fungus that grows naturally in the atmosphere. However, when it accumulates in a high concentration, it could become toxic to humans.

The presence of mould could be identified during a designated substance survey, which was not part of the scope of the current investigation.



9 Neighbouring Properties

The study area is predominantly commercial / utility services (highway) region and has been throughout its development history since the 1940s.

Adjacent North – Residential

Adjacent South – Residential, Parkland

Adjacent East – Residential

Adjacent West – Residential



10 Summary of Findings

Based on a review of aerial photographs and other resources obtained as part of the current investigation; The Subject Property was developed as vacant / agricultural use prior to 1948. In the 1950s, seven (7) adjacent dwellings were constructed on-site, and the site was utilized under residential land use until the early 2010s when the dwellings were demolished, and the site was left vacant until present date.

The Phase One ESA investigation reviewed a number of environmental databases, historical records, and information collected through a records review, interview, and a site reconnaissance. As a result, no significant, immediate areas of concern were identified, as the historical on-site operations represent low-intensive residential use. Rationale is as follows:

- ⊙ The site was most recently developed with multiple residential dwellings which were demolished in the early 2010s.
- ⊙ No chemical storage was ever identified to exist on-site.
- ⊙ No evidence of USTs / ASTs were ever identified to exist on-site.
- ⊙ The site is scheduled for development for future mixed commercial and residential land use.

Based on an assessment of the study area the following PCAs were identified to exist within the study area:

PCA #	Historic or Current Source (Address, distance from Phase One Property)	Activity Description	Date	PCA's	Rationale
1	Off-Site – 114 Maurice Drive (85 m NE)	Historical UST/AST record	Circa 1980s	(28) Gasoline and Associated Products Storage in Fixed Tanks	Based on the ERIS review, a historical tank record was identified at the adjacent site. Due to proximity (>80M) and due to the fact that the PCA is cross gradient, no APEC was attributed to the record.
2	Off-Site – 183 Lakeshore Road West (85 m NE)	Diesel Spill	1994	(28) Gasoline and Associated Products Storage in Fixed Tanks	A diesel spill record was identified at the adjacent site in 1994. Due to proximity (>80M) and due to the fact that the PCA is cross gradient, no APEC was attributed to the record.
3	Off-Site – 124 Dorval Drive (120 m SW)	Transformer Oil Spill	2011	(18) Electricity Generation, Transformation and Power Stations	A transformer oil spill was reported in 2011. Due to proximity (>100M) and due to the fact that the PCA is cross gradient, no APEC was attributed to the record.
4	Off-Site – 180 Rebecca Street (95 m NE)	Former Dry Cleaner	Circa 1940s	(37) Operation of Dry Cleaning Equipment (where chemicals are used)	A former dry cleaner was identified within the study area. Due to proximity (>90M) and due to the fact that the PCA is cross gradient, no APEC was attributed to the record.



5	Off-Site – 123 Margaret Street (116 m N)	Oil Spill	Circa 1990s	(28) Gasoline and Associated Products Storage in Fixed Tanks	Oil was identified during an excavation at the site. Due to proximity (>100M), no APEC was attributed to the record.
---	---	-----------	-------------	--	---

Based on an assessment of the PCAs, all were found to be non-contributing and therefore no APECs were assigned to the Phase One Site.

Please refer to Figure 3 for an outline of the PCAs identified during the investigation.



11 Recommendations

Based on our review of the available records and site observations completed as part of the current investigation at 109, 113, 117, 121, 127, 131 Garden Drive, Oakville / ON. There is no potential for adverse environmental impact to exist at The Subject Property as a result of the historical and present land uses. No further investigation is therefore recommended.

Respectfully Submitted
Fortis Environmental Inc.

X 

Andrew Topp, President, P.Geo. Q.P.E.SA.
Master of Environmental Science
Bachelor of Science – Biology, Geology
atopp@fortisenv.ca



12 Qualifications of the Assessor

Andrew Topp, H.B.Sc., M.Env.Sc, P.Geo, Q.P_{ESA}
President and Principal Geoscientist

Professional Geoscientist Membership #3185

Practicing Member as of January 2020

EDUCATION

Bachelor of Science - Geology *University of Toronto Scarborough, ON, Canada*

Masters Degree in Environmental Science, *University of Toronto Scarborough, ON,*

Bachelor of Science – Biology, *Western University, London, ON, Canada*

PROJECT EXPERIENCE

Record of Site condition

Have conducted planning, pricing, field work, reporting and correspondence with the MECP for 30+ RSC projects.

UST/AST Removal

Have completed 150+ UST/AST removal projects for gas stations, residential and commercial sites including correspondence with the applicable regulatory bodies (TSSA, MECP).

Phase I ESA

Have conducted over 350+ Phase I ESAs over the entirety of southern and northern Ontario in commercial, industrial and residential properties for the purposes of financing, real-estate due-diligence and Record of Site Condition.

Phase II ESA

Have conducted over 250+ Phase II ESAs over almost the entirety of southern and northern Ontario on various commercial, industrial and residential properties for the purposes of Financing, Real-Estate Due Diligence and Record of Site Condition.

© References may be made available upon request.



13 References

- ⊙ Environmental Protection Act. Part VII of Ontario Regulation 511/09. The Ontario Ministry of the Environment and Climate Change (2009).
- ⊙ Archives Ontario Library.
- ⊙ Toporama Map, Ministry of Natural Resources and Forestry.
- ⊙ Ontario Ministry of Natural Resources and Forestry Make a Topographic Map.
- ⊙ Google Earth, 2020.
- ⊙ The Official Plan of The City of Oakville.
- ⊙ Oakville GIS Mapping Software.
- ⊙ Wellhead Protection Interactive Map, Source Protection Information Atlas of the Ministry of the Environment, Conservation and Parks.
- ⊙ Environmental Risk Information Services (ERIS) Ltd. Database report.
- ⊙ Toronto Reference Library 5th Floor Special Collection.
- ⊙ Toronto Reference Library 2nd Floor City Directory Collection.



14 Limitations

This report was prepared by Fortis Environmental Inc. (Fortis) for the account of Plazacorp (The Client) and for review by its designated agents, financial institutions and government agencies. The material in it reflects the judgment of Mr. Andrew Topp, P.Ge. QP_(ESA), in light of the information available to him at the time of preparation.

The report may not be relied upon by any other person or entity without the express written consent of Fortis and the Client. Any use that a third party makes of this report, or any reliance on decisions made based on it, is the responsibility of such third parties. Fortis accepts no responsibility for damages, if any, suffered by any party as a result of decisions made or actions based on this report.


One must understand that the mandate of Fortis is to obtain readily available past and present information pertinent to the subject site for a Phase I Environmental Site Assessment only. No other warranty or representation, expressed or implied, as to the accuracy of the information is included or intended by this assessment. Site conditions, environmental or otherwise, are not static and this report documents site conditions observed at the time of the site reconnaissance. Fortis makes no other representation whatsoever, including those concerning the legal significance of its findings or as to the other legal matters addressed incidentally in this report, including but not limited to, ownership of any property, or the application of any law to the facts set forth herein. With respect to regulatory compliance issues, regulatory statutes are subject to interpretation. These interpretations may change over time; thus the Client should review such issues with appropriate legal counsel.

It should be noted that the information supplied in this report is not sufficient to obtain approval for disposal of excess soil or materials generated during construction. An environmental site characterization is a limited sampling of a site. Some of the information presented in this report was provided through existing documents and interviews. Although attempts were made, whenever possible, to obtain a minimum of two confirmatory sources of information, Fortis, in certain instances, has been required to assume that this information provided is accurate. Due to the nature of the investigation and the limited data available, Fortis cannot warrant against undiscovered environmental liabilities. No other warranty or representation, either expressed or implied, is included or intended in this report.










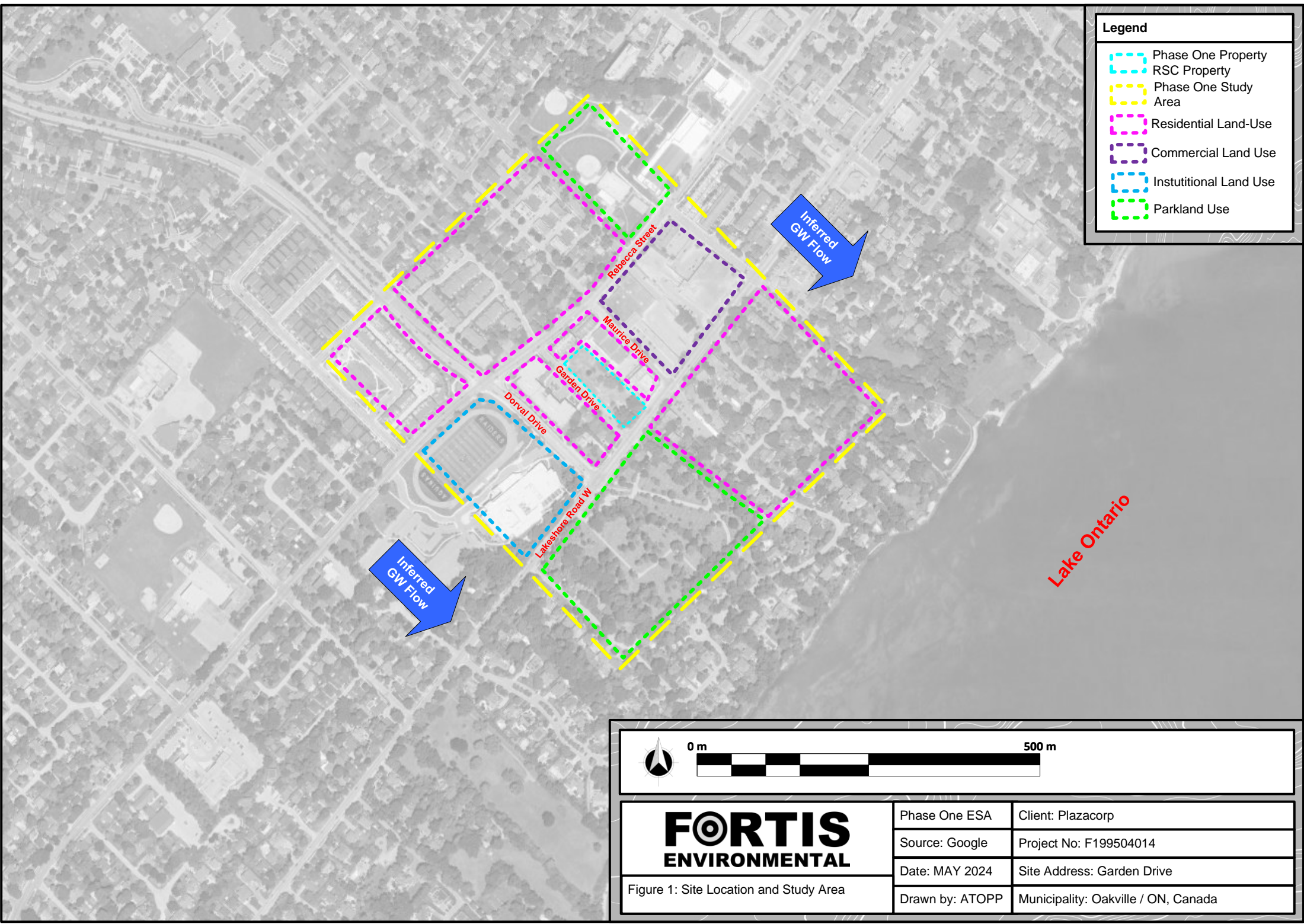


Figures



Legend


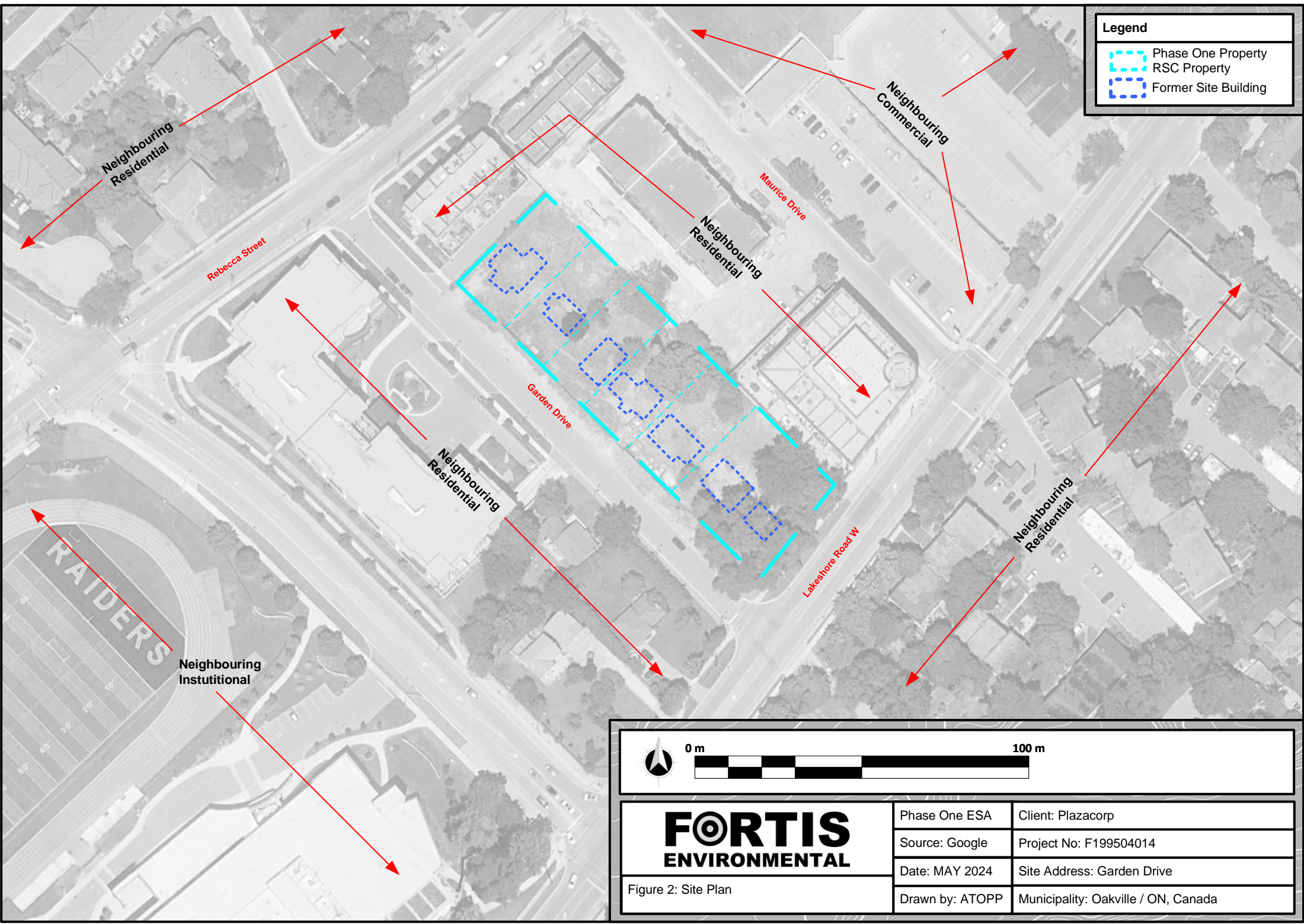
-  Phase One Property
-  RSC Property Area
-  Residential Land-Use
-  Commercial Land Use
-  Institutional Land Use
-  Parkland Use



FORTIS ENVIRONMENTAL	Phase One ESA	Client: Plazacorp
	Source: Google	Project No: F199504014
Figure 1: Site Location and Study Area	Date: MAY 2024	Site Address: Garden Drive
	Drawn by: ATOPP	Municipality: Oakville / ON, Canada

Legend

- Phase One Property
- RSC Property
- Former Site Building



	Phase One ESA	Client: Plazacorp
	Source: Google	Project No: F199504014
	Date: MAY 2024	Site Address: Garden Drive
	Drawn by: ATOPP	Municipality: Oakville / ON, Canada


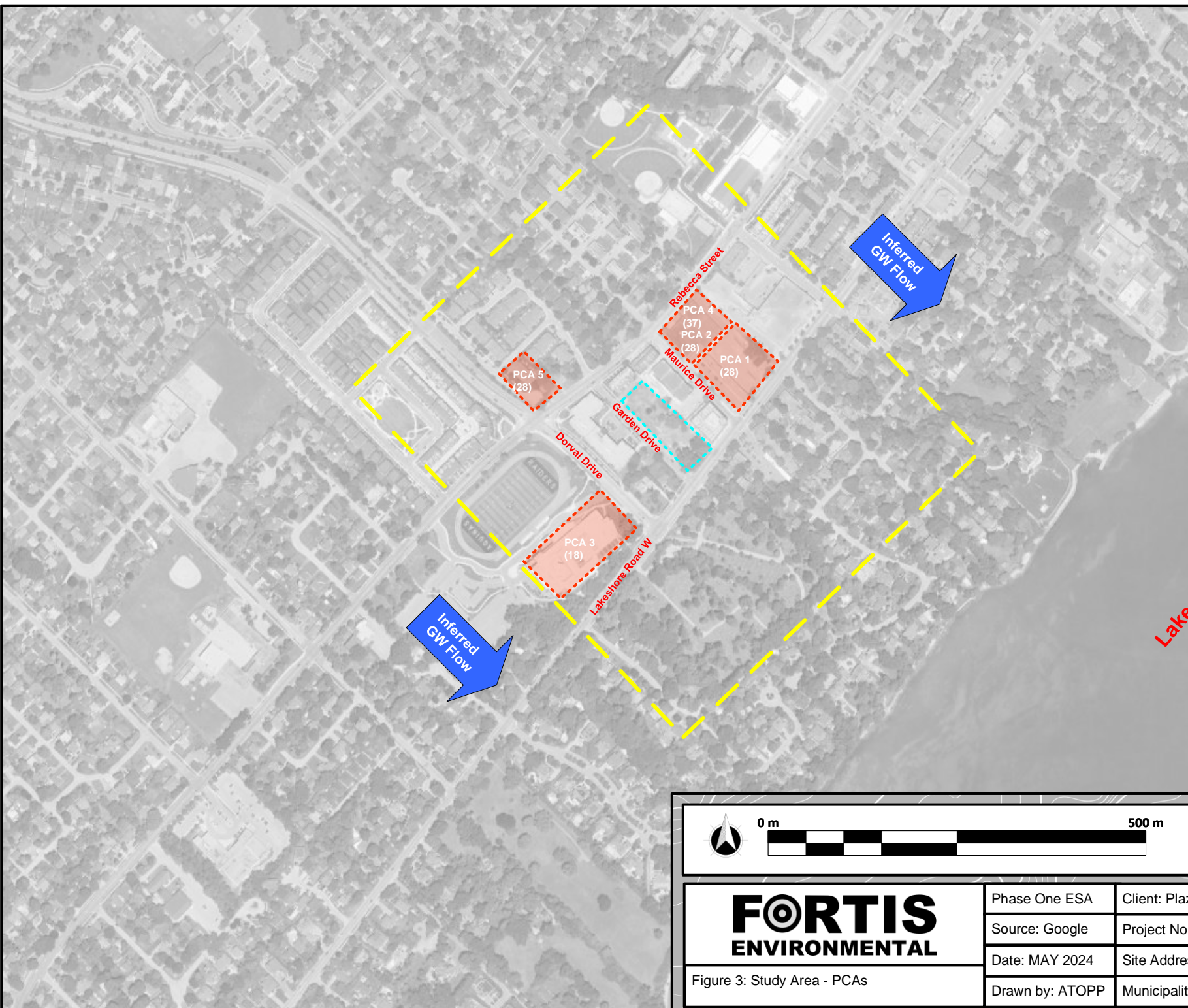
Figure 2: Site Plan

Legend

- Phase One Property
- RSC Property
- Phase One Study Area
- Contributing PCA
- Non-Contributing PCA
- (#)** Corresponding PCA

PCAs

- (28) Gasoline and Associated Products Storage in Fixed Tanks
- (33) Metal Treatment, Coating, Plating and Finishing
- (34) Metal Fabrication
- (46) Rail Yards, Tracks and Spurs
- (52) Storage, maintenance, fuelling and repair of equipment, vehicles and material used to maintain transportation systems




FORTIS ENVIRONMENTAL	Phase One ESA	Client: Plazacorp
	Source: Google	Project No: F199504014
	Date: MAY 2024	Site Address: Garden Drive
	Drawn by: ATOPP	Municipality: Oakville / ON, Canada

Figure 3: Study Area - PCAs



Appendix A
Fire Insurance Plans



INSURANCE PLAN OF THE TOWN OF
OAKVILLE, ONT.

POPULATION: 51,000

PLAN DATE: MARCH 1967



For information regarding Water Works, Fire Protection, etc., see report issued by the Canadian Underwriters' Association.

COPYRIGHT
For insurance plans published within the last thirty years are under copyright. Anyone wishing to duplicate these plans for commercial purposes, profit or gain in any form should first contact: INSURERS' ADVISORY ORGANIZATION INC., 18 KING ST. E., TORONTO, ONTARIO M5C 1C4 TEL: 416-691-4533 FAX: 416-666-7703

STANDARD KEY OF SIGNS
APPROVED BY CANADIAN UNDERWRITERS' ASSOCIATION - 1954

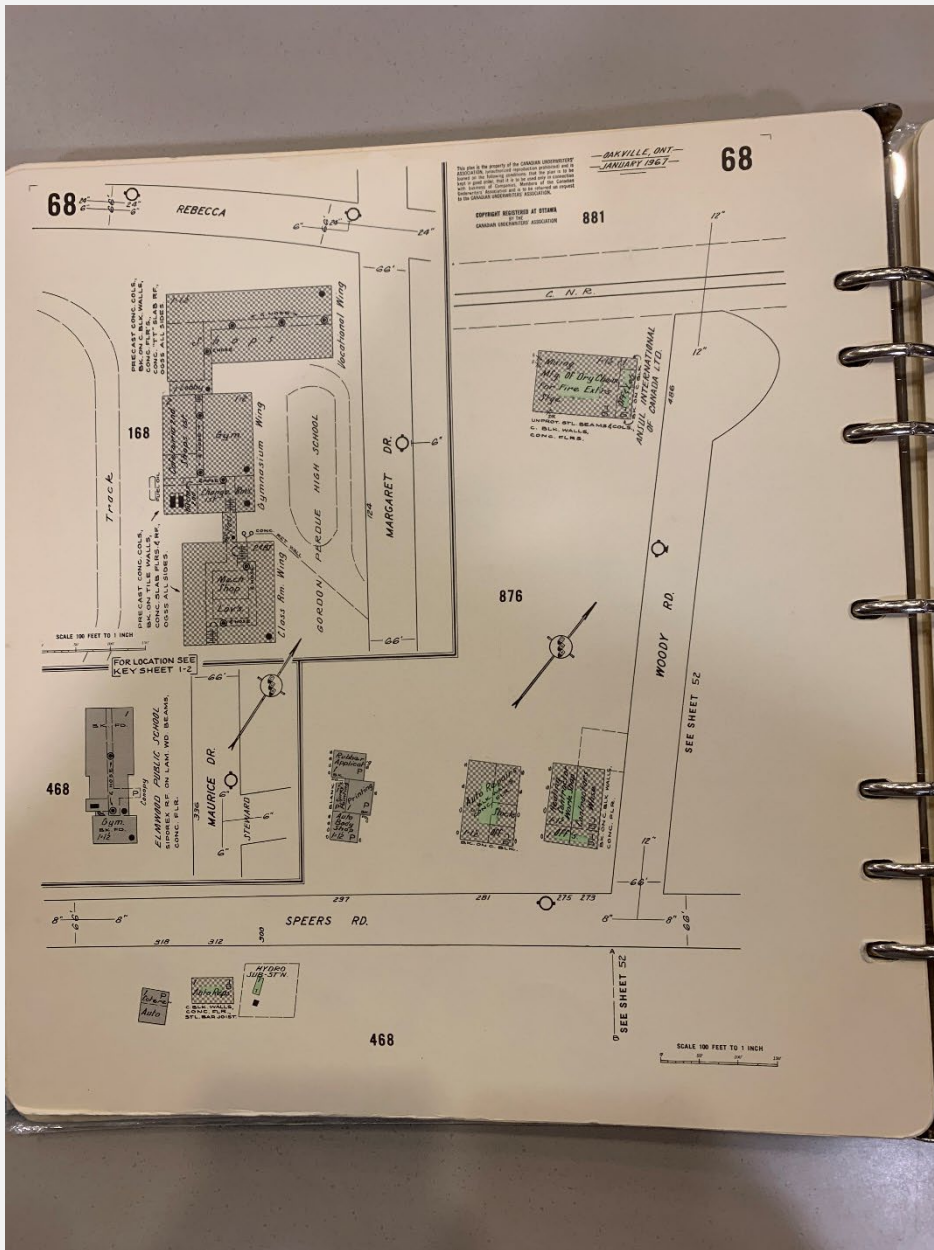
CERAMIC	GLASS	ROCKS	ROCKS - CRYSTALLINE	ABBREVIATIONS
			<	

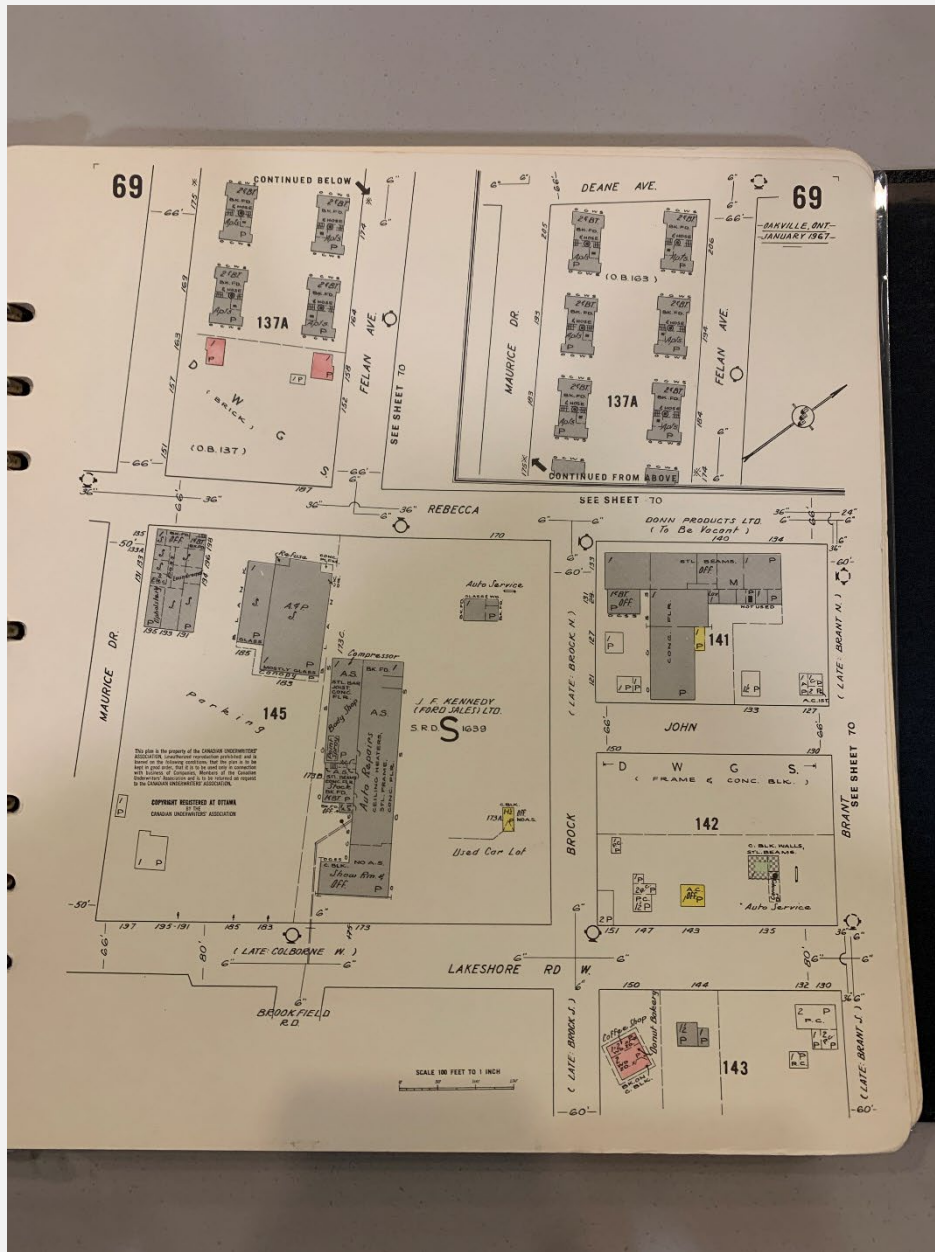


This plan is the property of the CANADIAN UNDERWRITERS' ASSOCIATION, (unauthorized reproduction prohibited) and is loaned on the following conditions: that it is to be used only in connection with business of Companies, Members of the Canadian Underwriters' Association and is to be returned on request to the CANADIAN UNDERWRITERS' ASSOCIATION.

COPYRIGHT REGISTERED AT OTTAWA
BY THE
CANADIAN UNDERWRITERS' ASSOCIATION

FORTIS
ENVIRONMENTAL






FORTIS
ENVIRONMENTAL



Appendix B
Chain of Title



PROPERTY DESCRIPTION: PT LT 17, CON 3 TRAF SDS, AS IN 793162; TOWN OF OAKVILLE

PROPERTY REMARKS:

ESTATE/QUALIFIER:

FEE SIMPLE
LT CONVERSION QUALIFIED

RECENTLY:

FIRST CONVERSION FROM BOOK

PIN CREATION DATE:

1996/02/26

OWNERS' NAMES

2603848 ONTARIO LIMITED

CAPACITY SHARE

REG. NUM.	DATE	INSTRUMENT TYPE	AMOUNT	PARTIES FROM	PARTIES TO	CERT/CHKD
<p>**EFFECTIVE 2000/07/29 THE NOTATION OF THE "BLOCK IMPLEMENTATION DATE" OF 1996/02/26 ON THIS PIN**</p> <p>**WAS REPLACED WITH THE "PIN CREATION DATE" OF 1996/02/26**</p> <p>** PRINTOUT INCLUDES ALL DOCUMENT TYPES AND DELETED INSTRUMENTS SINCE 1996/02/23 **</p> <p>**SUBJECT, ON FIRST REGISTRATION UNDER THE LAND TITLES ACT, TO:</p> <p>** SUBSECTION 44(1) OF THE LAND TITLES ACT, EXCEPT PARAGRAPH 11, PARAGRAPH 14, PROVINCIAL SUCCESSION DUTIES * AND ESCHEATS OR FORFEITURE TO THE CROWN.</p> <p>** THE RIGHTS OF ANY PERSON WHO WOULD, BUT FOR THE LAND TITLES ACT, BE ENTITLED TO THE LAND OR ANY PART OF IT THROUGH LENGTH OF ADVERSE POSSESSION, PRESCRIPTION, MISDESCRIPTION OR BOUNDARIES SETTLED BY CONVENTION.</p> <p>** ANY LEASE TO WHICH THE SUBSECTION 70(2) OF THE REGISTRY ACT APPLIES.</p> <p>**DATE OF CONVERSION TO LAND TITLES: 1996/02/26 **</p>						
TW22975	1948/10/26	TRANSFER EASEMENT		*** DELETED AGAINST THIS PROPERTY ***	THE MUNICIPAL CORPORATION OF THE TOWNSHIP OF TRAFALGAR	
793162	1992/09/30	TRANSFER		*** COMPLETELY DELETED ***	WHITE, SUSAN	
793163	1992/09/30	CHARGE		*** COMPLETELY DELETED ***	CANADA TRUSTCO MORTGAGE COMPANY	
H743797	1998/07/02	TRANSFER		*** COMPLETELY DELETED *** WHITE, SUSAN	SKINNER, JOAN ELAINE	
H743798	1998/07/02	CHARGE		*** COMPLETELY DELETED *** SKINNER, JOAN ELAINE	CANADA TRUSTCO MORTGAGE COMPANY	
H759057	1998/10/06	DISCH OF CHARGE		*** COMPLETELY DELETED ***		

NOTE: ADJOINING PROPERTIES SHOULD BE INVESTIGATED TO ASCERTAIN DESCRIPTIVE INCONSISTENCIES, IF ANY, WITH DESCRIPTION REPRESENTED FOR THIS PROPERTY.

NOTE: ENSURE THAT YOUR PRINTOUT STATES THE TOTAL NUMBER OF PAGES AND THAT YOU HAVE PICKED THEM ALL UP.

LAND
REGISTRY
OFFICE #20

24821-0106 (LT)

PREPARED FOR OWNER
ON 2024/05/03 AT 16:22:32

* CERTIFIED IN ACCORDANCE WITH THE LAND TITLES ACT * SUBJECT TO RESERVATIONS IN CROWN GRANT *

REG. NUM.	DATE	INSTRUMENT TYPE	AMOUNT	PARTIES FROM	PARTIES TO	CERT/ CHKD
				CANADA TRUSTCO MORTGAGE COMPANY		
	<i>REMARKS: RE: 793163</i>					
H808107	1999/08/30	CHARGE		*** COMPLETELY DELETED *** SKINNER, JOAN ELAINE	AVCO FINANCIAL SERVICES REALTY LIMITED	
H813934	1999/10/01	CHARGE		*** COMPLETELY DELETED *** SKINNER, JOAN ELAINE	AVCO FINANCIAL SERVICES REALTY LIMITED	
HR11300	2000/09/06	DISCH OF CHARGE		*** COMPLETELY DELETED *** ASSOCIATES MORTGAGE CORPORATION		
	<i>REMARKS: RE: H808107</i>					
HR28761	2000/12/13	CHARGE		*** COMPLETELY DELETED *** SKINNER, JOAN ELAINE	CANADA TRUSTCO MORTGAGE COMPANY	
HR32580	2001/01/16	DISCH OF CHARGE		*** COMPLETELY DELETED *** ASSOCIATES MORTGAGE CORPORATION		
	<i>REMARKS: RE: H813934</i>					
HR146984	2002/09/17	TRANSFER		*** COMPLETELY DELETED *** SKINNER, JOAN ELAINE	ST. THOMAS, SUSAN DEGENHARDT, ANDRE	
HR146985	2002/09/17	CHARGE		*** COMPLETELY DELETED *** ST. THOMAS, SUSAN DEGENHARDT, ANDRE	MCAP SERVICE CORPORATION	
HR154285	2002/10/22	DISCH OF CHARGE		*** COMPLETELY DELETED *** CANADA TRUSTCO MORTGAGE COMPANY		
	<i>REMARKS: RE: HR28761</i>					
HR155824	2002/10/29	DISCH OF CHARGE		*** COMPLETELY DELETED *** CANADA TRUSTCO MORTGAGE COMPANY		
	<i>REMARKS: RE: H743798</i>					
HR673456	2008/06/20	CHARGE		*** COMPLETELY DELETED *** DEGENHARDT, ANDRE ST. THOMAS, SUSAN	ROYAL BANK OF CANADA	
HR685315	2008/07/31	DISCH OF CHARGE		*** COMPLETELY DELETED *** MCAP SERVICE CORPORATION		
	<i>REMARKS: RE: HR146985</i>					

NOTE: ADJOINING PROPERTIES SHOULD BE INVESTIGATED TO ASCERTAIN DESCRIPTIVE INCONSISTENCIES, IF ANY, WITH DESCRIPTION REPRESENTED FOR THIS PROPERTY.
NOTE: ENSURE THAT YOUR PRINTOUT STATES THE TOTAL NUMBER OF PAGES AND THAT YOU HAVE PICKED THEM ALL UP.

REG. NUM.	DATE	INSTRUMENT TYPE	AMOUNT	PARTIES FROM	PARTIES TO	CERT/CHKD	
HR775017	2009/08/11	TRANSFER		*** COMPLETELY DELETED *** DEGENHARDT, ANDRE ST. THOMAS, SUSAN	FOWLER, STEPHEN JAMES EL REFAIE, JENNIFER ANNE		
HR775018	2009/08/11	CHARGE		*** COMPLETELY DELETED *** FOWLER, STEPHEN JAMES EL REFAIE, JENNIFER ANNE	CIBC MORTGAGES INC.		
HR781969	2009/09/03	DISCH OF CHARGE		*** COMPLETELY DELETED *** ROYAL BANK OF CANADA			
		REMARKS: HR673456.					
HR787378	2009/09/25	TRANSFER		*** COMPLETELY DELETED *** FOWLER, STEPHEN JAMES	EL REFAIE, JENNIFER ANNE		
HR787379	2009/09/25	CHARGE		*** COMPLETELY DELETED *** EL REFAIE, JENNIFER ANNE	CIBC MORTGAGES INC.		
HR792151	2009/10/15	DISCH OF CHARGE		*** COMPLETELY DELETED *** CIBC MORTGAGES INC.			
		REMARKS: HR775018.					
HR1096899	2013/04/30	TRANSFER		*** COMPLETELY DELETED *** EL REFAIE, JENNIFER ANNE	GARDEN DRIVE TOWNES INC. GRANDVIEW LIVING INC.		
		REMARKS: PLANNING ACT STATEMENTS. THIS DOCUMENT WAS RE-INSTATED ON 2013/06/19 AT 13:48 BY O'ROURKE, JOAN.					
HR1096900	2013/04/30	CHARGE		*** COMPLETELY DELETED *** GARDEN DRIVE TOWNES INC. GRANDVIEW LIVING INC.	CAMERON STEPHENS FINANCIAL CORPORATION		
HR1096901	2013/04/30	NO ASSGN RENT GEN		*** COMPLETELY DELETED *** GARDEN DRIVE TOWNES INC. GRANDVIEW LIVING INC.	CAMERON STEPHENS FINANCIAL CORPORATION		
		REMARKS: HR1096900.					
HR1101676	2013/05/23	DISCH OF CHARGE		*** COMPLETELY DELETED *** CIBC MORTGAGES INC.			
		REMARKS: HR787379.					
HR1107709	2013/06/14	TRANSFER		*** COMPLETELY DELETED *** GRANDVIEW LIVING INC.	GARDEN DRIVE TOWNES INC.		

REG. NUM.	DATE	INSTRUMENT TYPE	AMOUNT	PARTIES FROM	PARTIES TO	CERT/ CHKD
HR1112078	2013/06/28	CHARGE		*** COMPLETELY DELETED *** GARDEN DRIVE TOWNES INC.	1808196 ONTARIO LIMITED	
HR1139824	2013/10/10	CHARGE		*** COMPLETELY DELETED *** GARDEN DRIVE TOWNES INC.	MATAS-HUETON HOLDINGS INC.	
HR1196422	2014/07/14	NOTICE		*** COMPLETELY DELETED *** GARDEN DRIVE TOWNES INC.	CAMERON STEPHENS FINANCIAL CORPORATION	
		<i>REMARKS: HR1096900</i>				
HR1196423	2014/07/14	POSTPONEMENT		*** COMPLETELY DELETED *** MATAS-HUETON HOLDINGS INC.	CAMERON STEPHENS FINANCIAL CORPORATION	
		<i>REMARKS: HR1139824 TO HR1196422</i>				
HR1196798	2014/07/15	DISCH OF CHARGE		*** COMPLETELY DELETED *** 1808196 ONTARIO LIMITED		
		<i>REMARKS: HR1112078.</i>				
HR1239598	2015/01/07	NOTICE		*** COMPLETELY DELETED *** RE/MAX ABOUTOWNE REALTY CORP., BROKERAGE		
HR1240897	2015/01/14	DISCHARGE INTEREST		*** COMPLETELY DELETED *** RE/MAX ABOUTOWNE REALTY CORP., BROKERAGE		
		<i>REMARKS: HR1239598.</i>				
HR1240901	2015/01/14	CHARGE		*** COMPLETELY DELETED *** GARDEN DRIVE TOWNES INC.	NURREAL CAPITAL CORPORATION	
HR1240902	2015/01/14	NO ASSGN RENT GEN		*** COMPLETELY DELETED *** GARDEN DRIVE TOWNES INC.	NURREAL CAPITAL CORPORATION	
		<i>REMARKS: HR1240901.</i>				
HR1240906	2015/01/14	POSTPONEMENT		*** COMPLETELY DELETED *** MATAS-HUETON HOLDINGS INC.	NURREAL CAPITAL CORPORATION	
		<i>REMARKS: HR1139824 TO HR1240901</i>				
HR1241416	2015/01/15	NOTICE		*** COMPLETELY DELETED *** RE/MAX ABOUTOWNE REALTY CORP., BROKERAGE		
HR1268502	2015/05/27	NOTICE		*** COMPLETELY DELETED *** THE REGIONAL MUNICIPALITY OF HALTON	GARDEN DRIVE TOWNES INC.	

NOTE: ADJOINING PROPERTIES SHOULD BE INVESTIGATED TO ASCERTAIN DESCRIPTIVE INCONSISTENCIES, IF ANY, WITH DESCRIPTION REPRESENTED FOR THIS PROPERTY.
NOTE: ENSURE THAT YOUR PRINTOUT STATES THE TOTAL NUMBER OF PAGES AND THAT YOU HAVE PICKED THEM ALL UP.

LAND
REGISTRY
OFFICE #20

24821-0106 (LT)

PREPARED FOR OWNER
ON 2024/05/03 AT 16:22:32

* CERTIFIED IN ACCORDANCE WITH THE LAND TITLES ACT * SUBJECT TO RESERVATIONS IN CROWN GRANT *

REG. NUM.	DATE	INSTRUMENT TYPE	AMOUNT	PARTIES FROM	PARTIES TO	CERT/ CHKD
HR1268503	2015/05/27	POSTPONEMENT		*** COMPLETELY DELETED *** MATAS-HUETON HOLDINGS INC.	THE REGIONAL MUNICIPALITY OF HALTON	
	<i>REMARKS: HR1139824 TO HR1268502</i>					
HR1268504	2015/05/27	POSTPONEMENT		*** COMPLETELY DELETED *** RE/MAX ABOUTOWNE REALTY CORP., BROKERAGE	THE REGIONAL MUNICIPALITY OF HALTON	
	<i>REMARKS: HR1241416 TO HR1268502</i>					
HR1268505	2015/05/27	POSTPONEMENT		*** COMPLETELY DELETED *** CAMERON STEPHENS FINANCIAL CORPORATION	THE REGIONAL MUNICIPALITY OF HALTON	
	<i>REMARKS: HR1096900 TO HR1268502</i>					
HR1268506	2015/05/27	POSTPONEMENT		*** COMPLETELY DELETED *** NURREAL CAPITAL CORPORATION	THE REGIONAL MUNICIPALITY OF HALTON	
	<i>REMARKS: HR1240901 TO HR1268502</i>					
HR1355210	2016/05/06	APL (GENERAL)		*** COMPLETELY DELETED *** THE REGIONAL MUNICIPALITY OF HALTON		
	<i>REMARKS: DELETE HR1268502</i>					
HR1357014	2016/05/13	TRANSFER OF CHARGE		*** COMPLETELY DELETED *** CAMERON STEPHENS FINANCIAL CORPORATION	VOREON INC.	
	<i>REMARKS: HR1096900.</i>					
HR1453415	2017/05/10	APL (GENERAL)		*** COMPLETELY DELETED *** THE REGIONAL MUNICIPALITY OF HALTON		
	<i>REMARKS: TO REMOVE EASEMENT TW22975</i>					
HR1503819	2017/11/14	CAU AGR PUR & SALE	\$8,000,000	GARDEN DRIVE TOWNES INC.	2603848 ONTARIO LIMITED	C
HR1508156	2017/11/29	DISCH OF CHARGE		*** COMPLETELY DELETED *** VOREON INC.		
	<i>REMARKS: HR1096900.</i>					
HR1508161	2017/11/29	DISCH OF CHARGE		*** COMPLETELY DELETED *** NURREAL CAPITAL CORPORATION		
	<i>REMARKS: HR1240901.</i>					
HR1508162	2017/11/29	DISCH OF CHARGE		*** COMPLETELY DELETED *** MATAS-HUETON HOLDINGS INC.		
	<i>REMARKS: HR1139824.</i>					
HR1508163	2017/11/29	DISCHARGE INTEREST		*** COMPLETELY DELETED ***		

NOTE: ADJOINING PROPERTIES SHOULD BE INVESTIGATED TO ASCERTAIN DESCRIPTIVE INCONSISTENCIES, IF ANY, WITH DESCRIPTION REPRESENTED FOR THIS PROPERTY.

NOTE: ENSURE THAT YOUR PRINTOUT STATES THE TOTAL NUMBER OF PAGES AND THAT YOU HAVE PICKED THEM ALL UP.

24821-0106 (LT)

* CERTIFIED IN ACCORDANCE WITH THE LAND TITLES ACT * SUBJECT TO RESERVATIONS IN CROWN GRANT *

REG. NUM.	DATE	INSTRUMENT TYPE	AMOUNT	PARTIES FROM	PARTIES TO	CERT/ CHKD
HR1508164	2017/11/29	TRANSFER	\$8,000,000	GARDEN DRIVE TOWNES INC.	2603848 ONTARIO LIMITED	C
REMARKS: HR1241416.				RE/MAX ABOUTOWNE REALTY CORP., BROKERAGE		
REMARKS: PLANNING ACT STATEMENTS.						

PROPERTY DESCRIPTION: PT LT 17, CON 3 TRAF SDS, AS IN 715722 EXCEPT TW28337; TOWN OF OAKVILLE

PROPERTY REMARKS:

ESTATE/QUALIFIER:

FEE SIMPLE
LT CONVERSION QUALIFIED

RECENTLY:

FIRST CONVERSION FROM BOOK

PIN CREATION DATE:

1996/02/26

OWNERS' NAMES

2603848 ONTARIO LIMITED

CAPACITY SHARE

REG. NUM.	DATE	INSTRUMENT TYPE	AMOUNT	PARTIES FROM	PARTIES TO	CERT/CHKD
<p>**EFFECTIVE 2000/07/29 THE NOTATION OF THE "BLOCK IMPLEMENTATION DATE" OF 1996/02/26 ON THIS PIN**</p> <p>**WAS REPLACED WITH THE "PIN CREATION DATE" OF 1996/02/26**</p> <p>** PRINTOUT INCLUDES ALL DOCUMENT TYPES AND DELETED INSTRUMENTS SINCE 1996/02/23 **</p> <p>**SUBJECT, ON FIRST REGISTRATION UNDER THE LAND TITLES ACT, TO:</p> <p>** SUBSECTION 44(1) OF THE LAND TITLES ACT, EXCEPT PARAGRAPH 11, PARAGRAPH 14, PROVINCIAL SUCCESSION DUTIES * AND ESCHEATS OR FORFEITURE TO THE CROWN.</p> <p>** THE RIGHTS OF ANY PERSON WHO WOULD, BUT FOR THE LAND TITLES ACT, BE ENTITLED TO THE LAND OR ANY PART OF IT THROUGH LENGTH OF ADVERSE POSSESSION, PRESCRIPTION, MISDESCRIPTION OR BOUNDARIES SETTLED BY CONVENTION.</p> <p>** ANY LEASE TO WHICH THE SUBSECTION 70(2) OF THE REGISTRY ACT APPLIES.</p> <p>**DATE OF CONVERSION TO LAND TITLES: 1996/02/26 **</p>						
TW22975	1948/10/26	TRANSFER EASEMENT		*** DELETED AGAINST THIS PROPERTY ***	THE MUNICIPAL CORPORATION OF THE TOWNSHIP OF TRAFALGAR	
715722	1989/04/03	TRANSFER		*** COMPLETELY DELETED ***	BANCROFT, FLORENCE	
H850633	2000/06/01	APL (GENERAL)		*** COMPLETELY DELETED *** BANCROFT, FLORENCE		
REMARKS: DELETING S/T DEBTS IN 715722						
H850634	2000/06/01	TRANSFER		*** COMPLETELY DELETED *** BANCROFT, FLORENCE	COWPER, GRENFELL ANDREW COWPER, MICHELLE ANNE	
H850635	2000/06/01	CHARGE		*** COMPLETELY DELETED *** COWPER, GRENFELL ANDREW	ROYAL BANK OF CANADA	

NOTE: ADJOINING PROPERTIES SHOULD BE INVESTIGATED TO ASCERTAIN DESCRIPTIVE INCONSISTENCIES, IF ANY, WITH DESCRIPTION REPRESENTED FOR THIS PROPERTY.

NOTE: ENSURE THAT YOUR PRINTOUT STATES THE TOTAL NUMBER OF PAGES AND THAT YOU HAVE PICKED THEM ALL UP.

REG. NUM.	DATE	INSTRUMENT TYPE	AMOUNT	PARTIES FROM	PARTIES TO	CERT/ CHKD
HR121292	2002/05/31	TRANSFER		COWPER, MICHELLE ANNE *** COMPLETELY DELETED *** COWPER, GRENFELL ANDREW COWPER, MICHELLE ANNE	FEENAN, MARGARET ANNE	
		<i>REMARKS: PLANNING ACT STATEMENTS</i>				
HR121293	2002/05/31	CHARGE		*** COMPLETELY DELETED *** FEENAN, MARGARET ANNE	ROYAL BANK OF CANADA	
HR137383	2002/08/07	DISCH OF CHARGE		*** COMPLETELY DELETED *** ROYAL BANK OF CANADA		
		<i>REMARKS: RE: H850635</i>				
HR630770	2007/12/20	CHARGE		*** COMPLETELY DELETED *** FEENAN, MARGARET ANNE	THE TORONTO-DOMINION BANK	
HR1057651	2012/10/16	TRANSFER		*** COMPLETELY DELETED *** FEENAN, MARGARET ANNE	GARDEN DRIVE TOWNES INC.	
		<i>REMARKS: PLANNING ACT STATEMENTS</i>				
HR1057660	2012/10/16	CHARGE		*** COMPLETELY DELETED *** GARDEN DRIVE TOWNES INC.	CAMERON STEPHENS FINANCIAL CORPORATION	
HR1057661	2012/10/16	NO ASSGN RENT GEN		*** COMPLETELY DELETED *** GARDEN DRIVE TOWNES INC.	CAMERON STEPHENS FINANCIAL CORPORATION	
		<i>REMARKS: HR1057660.</i>				
HR1064791	2012/11/19	DISCH OF CHARGE		*** COMPLETELY DELETED *** THE TORONTO-DOMINION BANK		
		<i>REMARKS: HR630770.</i>				
HR1067511	2012/11/30	DISCH OF CHARGE		*** COMPLETELY DELETED *** ROYAL BANK OF CANADA		
		<i>REMARKS: HR121293.</i>				
HR1096870	2013/04/30	NOTICE		*** COMPLETELY DELETED *** GARDEN DRIVE TOWNES INC.	CAMERON STEPHENS FINANCIAL CORPORATION	
		<i>REMARKS: HR1057660</i>				
HR1112078	2013/06/28	CHARGE		*** COMPLETELY DELETED *** GARDEN DRIVE TOWNES INC.	1808196 ONTARIO LIMITED	

REG. NUM.	DATE	INSTRUMENT TYPE	AMOUNT	PARTIES FROM	PARTIES TO	CERT/ CHKD
HR1139824	2013/10/10	CHARGE		*** COMPLETELY DELETED *** GARDEN DRIVE TOWNES INC.	MATAS-HUETON HOLDINGS INC.	
HR1196367	2014/07/14	NOTICE		*** COMPLETELY DELETED *** GARDEN DRIVE TOWNES INC.	CAMERON STEPHENS FINANCIAL CORPORATION	
	REMARKS: HR1057660					
HR1196417	2014/07/14	POSTPONEMENT		*** COMPLETELY DELETED *** MATAS-HUETON HOLDINGS INC.	CAMERON STEPHENS FINANCIAL CORPORATION	
	REMARKS: HR1139824 TO HR1196367					
HR1196798	2014/07/15	DISCH OF CHARGE		*** COMPLETELY DELETED *** 1808196 ONTARIO LIMITED		
	REMARKS: HR1112078.					
HR1239598	2015/01/07	NOTICE		*** COMPLETELY DELETED *** RE/MAX ABOUTOWNE REALTY CORP., BROKERAGE		
HR1240897	2015/01/14	DISCHARGE INTEREST		*** COMPLETELY DELETED *** RE/MAX ABOUTOWNE REALTY CORP., BROKERAGE		
	REMARKS: HR1239598.					
HR1240901	2015/01/14	CHARGE		*** COMPLETELY DELETED *** GARDEN DRIVE TOWNES INC.	NURREAL CAPITAL CORPORATION	
HR1240902	2015/01/14	NO ASSGN RENT GEN		*** COMPLETELY DELETED *** GARDEN DRIVE TOWNES INC.	NURREAL CAPITAL CORPORATION	
	REMARKS: HR1240901.					
HR1240906	2015/01/14	POSTPONEMENT		*** COMPLETELY DELETED *** MATAS-HUETON HOLDINGS INC.	NURREAL CAPITAL CORPORATION	
	REMARKS: HR1139824 TO HR1240901					
HR1241416	2015/01/15	NOTICE		*** COMPLETELY DELETED *** RE/MAX ABOUTOWNE REALTY CORP., BROKERAGE		
HR1268502	2015/05/27	NOTICE		*** COMPLETELY DELETED *** THE REGIONAL MUNICIPALITY OF HALTON	GARDEN DRIVE TOWNES INC.	
HR1268503	2015/05/27	POSTPONEMENT		*** COMPLETELY DELETED *** MATAS-HUETON HOLDINGS INC.	THE REGIONAL MUNICIPALITY OF HALTON	
	REMARKS: HR1139824 TO HR1268502					

NOTE: ADJOINING PROPERTIES SHOULD BE INVESTIGATED TO ASCERTAIN DESCRIPTIVE INCONSISTENCIES, IF ANY, WITH DESCRIPTION REPRESENTED FOR THIS PROPERTY.
NOTE: ENSURE THAT YOUR PRINTOUT STATES THE TOTAL NUMBER OF PAGES AND THAT YOU HAVE PICKED THEM ALL UP.

REG. NUM.	DATE	INSTRUMENT TYPE	AMOUNT	PARTIES FROM	PARTIES TO	CERT/ CHKD
HR1268504	2015/05/27	POSTPONEMENT <i>REMARKS: HR1241416 TO HR1268502</i>		*** COMPLETELY DELETED *** RE/MAX ABOUTOWNE REALTY CORP., BROKERAGE	THE REGIONAL MUNICIPALITY OF HALTON	
HR1268506	2015/05/27	POSTPONEMENT <i>REMARKS: HR1240901 TO HR1268502</i>		*** COMPLETELY DELETED *** NURREAL CAPITAL CORPORATION	THE REGIONAL MUNICIPALITY OF HALTON	
HR1268507	2015/05/27	POSTPONEMENT <i>REMARKS: HR1057660 TO HR1268502</i>		*** COMPLETELY DELETED *** CAMERON STEPHENS FINANCIAL CORPORATION	THE REGIONAL MUNICIPALITY OF HALTON	
HR1295863	2015/09/01	POSTPONEMENT <i>REMARKS: HR1240901 TO HR1057660</i>		*** COMPLETELY DELETED *** NURREAL CAPITAL CORPORATION	CAMERON STEPHENS FINANCIAL CORPORATION	
HR1355210	2016/05/06	APL (GENERAL) <i>REMARKS: DELETE HR1268502</i>		*** COMPLETELY DELETED *** THE REGIONAL MUNICIPALITY OF HALTON		
HR1357013	2016/05/13	TRANSFER OF CHARGE <i>REMARKS: HR1057660.</i>		*** COMPLETELY DELETED *** CAMERON STEPHENS FINANCIAL CORPORATION	VOREON INC.	
HR1453415	2017/05/10	APL (GENERAL) <i>REMARKS: TO REMOVE EASEMENT TW22975</i>		*** COMPLETELY DELETED *** THE REGIONAL MUNICIPALITY OF HALTON		
HR1503819	2017/11/14	CAU AGR PUR & SALE	\$8,000,000	GARDEN DRIVE TOWNES INC.	2603848 ONTARIO LIMITED	C
HR1508157	2017/11/29	DISCH OF CHARGE <i>REMARKS: HR1057660.</i>		*** COMPLETELY DELETED *** VOREON INC.		
HR1508161	2017/11/29	DISCH OF CHARGE <i>REMARKS: HR1240901.</i>		*** COMPLETELY DELETED *** NURREAL CAPITAL CORPORATION		
HR1508162	2017/11/29	DISCH OF CHARGE <i>REMARKS: HR1139824.</i>		*** COMPLETELY DELETED *** MATAS-HUETON HOLDINGS INC.		
HR1508163	2017/11/29	DISCHARGE INTEREST		*** COMPLETELY DELETED ***		

NOTE: ADJOINING PROPERTIES SHOULD BE INVESTIGATED TO ASCERTAIN DESCRIPTIVE INCONSISTENCIES, IF ANY, WITH DESCRIPTION REPRESENTED FOR THIS PROPERTY.
NOTE: ENSURE THAT YOUR PRINTOUT STATES THE TOTAL NUMBER OF PAGES AND THAT YOU HAVE PICKED THEM ALL UP.

24821-0107 (LT)

* CERTIFIED IN ACCORDANCE WITH THE LAND TITLES ACT * SUBJECT TO RESERVATIONS IN CROWN GRANT *

REG. NUM.	DATE	INSTRUMENT TYPE	AMOUNT	PARTIES FROM	PARTIES TO	CERT/ CHKD
HR1508164	2017/11/29	TRANSFER	\$8,000,000	GARDEN DRIVE TOWNES INC.	2603848 ONTARIO LIMITED	C
REMARKS: HR1241416.				RE/MAX ABOUTOWNE REALTY CORP., BROKERAGE		
REMARKS: PLANNING ACT STATEMENTS.						

PROPERTY DESCRIPTION: PT LT 17, CON 3 TRAFALGAR, SOUTH OF DUNDAS STREET , AS IN 667098; OAKVILLE/TRAFALGAR

PROPERTY REMARKS:

ESTATE/QUALIFIER:
FEE SIMPLE
LT CONVERSION QUALIFIED

RECENTLY:
FIRST CONVERSION FROM BOOK

PIN CREATION DATE:
1996/02/26

OWNERS' NAMES
2603848 ONTARIO LIMITED

CAPACITY SHARE

REG. NUM.	DATE	INSTRUMENT TYPE	AMOUNT	PARTIES FROM	PARTIES TO	CERT/CHKD
<p>**EFFECTIVE 2000/07/29 THE NOTATION OF THE "BLOCK IMPLEMENTATION DATE" OF 1996/02/26 ON THIS PIN**</p> <p>**WAS REPLACED WITH THE "PIN CREATION DATE" OF 1996/02/26**</p> <p>** PRINTOUT INCLUDES ALL DOCUMENT TYPES AND DELETED INSTRUMENTS SINCE 1996/02/23 **</p> <p>**SUBJECT, ON FIRST REGISTRATION UNDER THE LAND TITLES ACT, TO:</p> <p>** SUBSECTION 44(1) OF THE LAND TITLES ACT, EXCEPT PARAGRAPH 11, PARAGRAPH 14, PROVINCIAL SUCCESSION DUTIES * AND ESCHEATS OR FORFEITURE TO THE CROWN.</p> <p>** THE RIGHTS OF ANY PERSON WHO WOULD, BUT FOR THE LAND TITLES ACT, BE ENTITLED TO THE LAND OR ANY PART OF IT THROUGH LENGTH OF ADVERSE POSSESSION, PRESCRIPTION, MISDESCRIPTION OR BOUNDARIES SETTLED BY CONVENTION.</p> <p>** ANY LEASE TO WHICH THE SUBSECTION 70(2) OF THE REGISTRY ACT APPLIES.</p> <p>**DATE OF CONVERSION TO LAND TITLES: 1996/02/26 **</p>						
TW22975	1948/10/26	TRANSFER EASEMENT		*** DELETED AGAINST THIS PROPERTY ***	THE MUNICIPAL CORPORATION OF THE TOWNSHIP OF TRAFALGAR	
667098	1987/05/27	TRANSFER		*** COMPLETELY DELETED ***	HAYWARD, MARY HAYWARD, GREGORY	
667100	1987/05/27	CHARGE		*** COMPLETELY DELETED ***	THE ROYAL BANK OF CANADA	
H817947	1999/10/26	TRANSFER		*** COMPLETELY DELETED *** HAYWARD, MARY HAYWARD, GREGORY	STRANGE, JORGE SILVEIRA, HILDA SERPA	
H817948	1999/10/26	CHARGE		*** COMPLETELY DELETED *** STRANGE, JORGE	MCAP SERVICE CORPORATION	

NOTE: ADJOINING PROPERTIES SHOULD BE INVESTIGATED TO ASCERTAIN DESCRIPTIVE INCONSISTENCIES, IF ANY, WITH DESCRIPTION REPRESENTED FOR THIS PROPERTY.
NOTE: ENSURE THAT YOUR PRINTOUT STATES THE TOTAL NUMBER OF PAGES AND THAT YOU HAVE PICKED THEM ALL UP.

REG. NUM.	DATE	INSTRUMENT TYPE	AMOUNT	PARTIES FROM	PARTIES TO	CERT/ CHKD
H835921	2000/02/24	DISCH OF CHARGE		SILVEIRA, HILDA *** COMPLETELY DELETED *** ROYAL BANK OF CANADA		
	REMARKS: RE: 667100					
HR332380	2004/11/01	CHARGE		*** COMPLETELY DELETED *** SILVEIRA, HILDA SERPA STRANGE, JORGE	SCOTIA MORTGAGE CORPORATION	
HR339625	2004/11/30	DISCH OF CHARGE		*** COMPLETELY DELETED *** MCAP SERVICE CORPORATION		
	REMARKS: RE: H817948					
HR451102	2006/01/30	TRANSFER		*** COMPLETELY DELETED *** SILVEIRA, HILDA SERPA STRANGE, JORGE	MAURICE-GARDEN DEVELOPMENTS INC.	
	REMARKS: PLANNING ACT STATEMENTS					
HR451125	2006/01/30	CHARGE		*** COMPLETELY DELETED *** MAURICE-GARDEN DEVELOPMENTS INC.	FOREMOST FINANCIAL CORPORATION	
HR451126	2006/01/30	NO ASSGN RENT GEN		*** COMPLETELY DELETED *** MAURICE -GARDEN DEVELOPMENTS INC.	FOREMOST FINANCIAL CORPORATION	
	REMARKS: HR451125 - RENTS					
HR454111	2006/02/10	DISCH OF CHARGE		*** COMPLETELY DELETED *** SCOTIA MORTGAGE CORPORATION		
	REMARKS: RE: HR332380					
HR467983	2006/04/11	CHARGE		*** COMPLETELY DELETED *** MAURICE-GARDEN DEVELOPMENTS INC.	SKROBACKY, ABRAHAM	
HR511966	2006/09/15	DISCH OF CHARGE		*** COMPLETELY DELETED *** SKROBACKY, ABRAHAM		
	REMARKS: RE: HR467983					
HR521247	2006/10/25	CHARGE		*** COMPLETELY DELETED *** MAURICE-GARDEN DEVELOPMENTS INC.	6212484 CANADA INC.	
HR521248	2006/10/25	NO ASSGN RENT GEN		*** COMPLETELY DELETED *** MAURICE-GARDEN DEVELOPMENTS INC.	6212484 CANADA INC.	
	REMARKS: HR521247 - RENTS					

REG. NUM.	DATE	INSTRUMENT TYPE	AMOUNT	PARTIES FROM	PARTIES TO	CERT/ CHKD
HR521249	2006/10/25	CHARGE		*** COMPLETELY DELETED *** MAURICE-GARDEN DEVELOPMENTS INC.	6212484 CANADA INC.	
HR521250	2006/10/25	NO ASSGN RENT GEN		*** COMPLETELY DELETED *** MAURICE-GARDEN DEVELOPMENTS INC.	6212484 CANADA INC.	
	REMARKS: HR521249 - RENTS					
HR521451	2006/10/26	DISCH OF CHARGE		*** COMPLETELY DELETED *** FOREMOST FINANCIAL CORPORATION		
	REMARKS: RE: HR451125					
HR640965	2008/02/08	TRANSFER OF CHARGE		*** COMPLETELY DELETED *** 6212484 CANADA INC.	CAMERON STEPHENS FINANCIAL CORPORATION	
	REMARKS: HR521247					
HR640966	2008/02/08	NO ASSGN RENT GEN		*** COMPLETELY DELETED *** 6212484 CANADA INC.	CAMERON STEPHENS FINANCIAL CORPORATION	
	REMARKS: HR521248					
HR656356	2008/04/17	NOTICE		*** COMPLETELY DELETED *** CAMERON STEPHENS FINANCIAL CORPORATION	MAURICE-GARDEN DEVELOPMENTS INC.	
	REMARKS: AMENDING HR521255 HR521255 S/B HR521247					
HR744168	2009/04/09	TRANSFER		*** COMPLETELY DELETED *** MAURICE-GARDEN DEVELOPMENTS INC.	MATAS MANAGEMENT SERVICES INC.	
HR744283	2009/04/09	CHARGE		*** COMPLETELY DELETED *** MATAS MANAGEMENT SERVICES INC. WEST OAKVILLE DOWN TOWN HOMES INC.	CAMERON STEPHENS FINANCIAL CORPORATION	
HR744295	2009/04/09	CHARGE		*** COMPLETELY DELETED *** MATAS MANAGEMENT SERVICES INC.	2195438 ONTARIO INC.	
HR744296	2009/04/09	NO ASSGN RENT GEN		*** COMPLETELY DELETED *** MATAS MANAGEMENT SERVICES INC.	2195438 ONTARIO INC.	
	REMARKS: RE: HR744296-RENTS					
HR745026	2009/04/15	DISCH OF CHARGE		*** COMPLETELY DELETED *** 6212484 CANADA INC.		
	REMARKS: RE: HR521249					
HR745027	2009/04/15	DISCH OF CHARGE		*** COMPLETELY DELETED ***		

NOTE: ADJOINING PROPERTIES SHOULD BE INVESTIGATED TO ASCERTAIN DESCRIPTIVE INCONSISTENCIES, IF ANY, WITH DESCRIPTION REPRESENTED FOR THIS PROPERTY.
NOTE: ENSURE THAT YOUR PRINTOUT STATES THE TOTAL NUMBER OF PAGES AND THAT YOU HAVE PICKED THEM ALL UP.

LAND
REGISTRY
OFFICE #20

24821-0108 (LT)

PREPARED FOR OWNER
ON 2024/05/03 AT 16:21:02

* CERTIFIED IN ACCORDANCE WITH THE LAND TITLES ACT * SUBJECT TO RESERVATIONS IN CROWN GRANT *

REG. NUM.	DATE	INSTRUMENT TYPE	AMOUNT	PARTIES FROM	PARTIES TO	CERT/ CHKD
				CAMERON STEPHENS FINANCIAL CORPORATION		
	<i>REMARKS: RE: HR521247</i>					
HR747634	2009/04/28	CHARGE		*** COMPLETELY DELETED *** MATAS MANAGEMENT SERVICES INC.	MATAS, ANTON	
HR747635	2009/04/28	CHARGE		*** COMPLETELY DELETED *** MATAS MANAGEMENT SERVICES INC.	MERCHANT, ALI RADOMSKI, LEN	
HR771506	2009/07/29	DISCH OF CHARGE		*** COMPLETELY DELETED *** MATAS, ANTON		
	<i>REMARKS: HR747634.</i>					
HR771990	2009/07/30	TRANSFER		*** COMPLETELY DELETED *** MATAS MANAGEMENT SERVICES INC.	MATAS-HUETON HOLDINGS INC.	
	<i>REMARKS: PLANNING ACT STATEMENTS</i>					
HR771991	2009/07/30	CHARGE		*** COMPLETELY DELETED *** MATAS-HUETON HOLDINGS INC.	THE EQUITABLE TRUST COMPANY	
HR772017	2009/07/30	CHARGE		*** COMPLETELY DELETED *** MATAS-HUETON HOLDINGS INC.	MERCHANT, ALI RADOMSKI, LEN	
HR772018	2009/07/30	DISCH OF CHARGE		*** COMPLETELY DELETED *** MERCHANT, ALI RADOMSKI, LEN		
	<i>REMARKS: HR747635.</i>					
HR772025	2009/07/30	NO ASSGN RENT GEN		*** COMPLETELY DELETED *** MATAS-HUETON HOLDINGS INC.	THE EQUITABLE TRUST COMPANY	
	<i>REMARKS: HR771991.</i>					
HR772069	2009/07/30	DISCH OF CHARGE		*** COMPLETELY DELETED *** MERCHANT, ALI RADOMSKI, LEN		
	<i>REMARKS: HR772017.</i>					
HR772528	2009/07/31	DISCH OF CHARGE		*** COMPLETELY DELETED *** 2195438 ONTARIO INC.		
	<i>REMARKS: HR744295.</i>					

NOTE: ADJOINING PROPERTIES SHOULD BE INVESTIGATED TO ASCERTAIN DESCRIPTIVE INCONSISTENCIES, IF ANY, WITH DESCRIPTION REPRESENTED FOR THIS PROPERTY.
NOTE: ENSURE THAT YOUR PRINTOUT STATES THE TOTAL NUMBER OF PAGES AND THAT YOU HAVE PICKED THEM ALL UP.

REG. NUM.	DATE	INSTRUMENT TYPE	AMOUNT	PARTIES FROM	PARTIES TO	CERT/ CHKD
HR772928	2009/07/31	DISCH OF CHARGE		*** COMPLETELY DELETED *** CAMERON STEPHENS FINANCIAL CORPORATION		
	<i>REMARKS: HR744283.</i>					
HR773554	2009/08/05	CHARGE		*** COMPLETELY DELETED *** MATAS-HUETON HOLDINGS INC.	MATAS, ANTON	
HR775224	2009/08/12	CHARGE		*** COMPLETELY DELETED *** MATAS-HUETON HOLDINGS INC.	MERCHANT, ALI RADOMSKI, LEN	
HR1051094	2012/09/17	DISCH OF CHARGE		*** COMPLETELY DELETED *** MATAS, ANTON		
	<i>REMARKS: HR773554.</i>					
HR1051095	2012/09/17	DISCH OF CHARGE		*** COMPLETELY DELETED *** MERCHANT, ALI RADOMSKI, LEN		
	<i>REMARKS: HR775224.</i>					
HR1051403	2012/09/18	TRANSFER		*** COMPLETELY DELETED *** MATAS-HUETON HOLDINGS INC.	GARDEN DRIVE TOWNES INC. MATAS, GORDON	
	<i>REMARKS: PLANNING ACT STATEMENTS</i>					
HR1051409	2012/09/18	CHARGE		*** COMPLETELY DELETED *** GARDEN DRIVE TOWNES INC. MATAS, GORDON	CAMERON STEPHENS FINANCIAL CORPORATION	
HR1051410	2012/09/18	NO ASSGN RENT GEN		*** COMPLETELY DELETED *** GARDEN DRIVE TOWNES INC. MATAS, GORDON	CAMERON STEPHENS FINANCIAL CORPORATION	
	<i>REMARKS: RENTS HR1051409</i>					
HR1051411	2012/09/18	CHARGE		*** COMPLETELY DELETED *** GARDEN DRIVE TOWNES INC. MATAS, GORDON	MATAS-HUETON HOLDINGS INC.	
HR1051455	2012/09/19	POSTPONEMENT		*** COMPLETELY DELETED *** MATAS-HUETON HOLDINGS INC.	CAMERON STEPHENS FINANCIAL CORPORATION	
	<i>REMARKS: HR1051411 TO HR1051409</i>					
HR1077731	2013/01/23	DISCH OF CHARGE		*** COMPLETELY DELETED ***		

NOTE: ADJOINING PROPERTIES SHOULD BE INVESTIGATED TO ASCERTAIN DESCRIPTIVE INCONSISTENCIES, IF ANY, WITH DESCRIPTION REPRESENTED FOR THIS PROPERTY.

NOTE: ENSURE THAT YOUR PRINTOUT STATES THE TOTAL NUMBER OF PAGES AND THAT YOU HAVE PICKED THEM ALL UP.

REG. NUM.	DATE	INSTRUMENT TYPE	AMOUNT	PARTIES FROM	PARTIES TO	CERT/CHKD
				THE EQUITABLE TRUST COMPANY		
	<i>REMARKS: HR771991.</i>					
HR1096869	2013/04/30	NOTICE		*** COMPLETELY DELETED *** GARDEN DRIVE TOWNES INC. MATAS, GORDON	CAMERON STEPHENS FINANCIAL CORPORATION	
	<i>REMARKS: HR1051409</i>					
HR1107711	2013/06/14	TRANSFER		*** COMPLETELY DELETED *** MATAS, GORDON	GARDEN DRIVE TOWNES INC.	
HR1112078	2013/06/28	CHARGE		*** COMPLETELY DELETED *** GARDEN DRIVE TOWNES INC.	1808196 ONTARIO LIMITED	
HR1112079	2013/06/28	POSTPONEMENT		*** COMPLETELY DELETED *** MATAS-HUETON HOLDINGS INC.	1808196 ONTARIO LIMITED	
	<i>REMARKS: HR1051411 TO HR112078</i>					
HR1139824	2013/10/10	CHARGE		*** COMPLETELY DELETED *** GARDEN DRIVE TOWNES INC.	MATAS-HUETON HOLDINGS INC.	
HR1196366	2014/07/14	NOTICE		*** COMPLETELY DELETED *** GARDEN DRIVE TOWNES INC.	CAMERON STEPHENS FINANCIAL CORPORATION	
	<i>REMARKS: HR1051409</i>					
HR1196407	2014/07/14	POSTPONEMENT		*** COMPLETELY DELETED *** MATAS-HUETON HOLDINGS INC.	CAMERON STEPHENS FINANCIAL CORPORATION	
	<i>REMARKS: HR1051411 TO HR1196366</i>					
HR1196415	2014/07/14	POSTPONEMENT		*** COMPLETELY DELETED *** MATAS-HUETON HOLDINGS INC.	CAMERON STEPHENS FINANCIAL CORPORATION	
	<i>REMARKS: HR1139824 TO HR1196366</i>					
HR1196798	2014/07/15	DISCH OF CHARGE		*** COMPLETELY DELETED *** 1808196 ONTARIO LIMITED		
	<i>REMARKS: HR1112078.</i>					
HR1239598	2015/01/07	NOTICE		*** COMPLETELY DELETED *** RE/MAX ABOUTOWNE REALTY CORP., BROKERAGE		
HR1240467	2015/01/12	DISCH OF CHARGE		*** COMPLETELY DELETED *** MATAS-HUETON HOLDINGS INC.		
	<i>REMARKS: HR1051411.</i>					

LAND
REGISTRY
OFFICE #20

24821-0108 (LT)

PREPARED FOR OWNER
ON 2024/05/03 AT 16:21:02

* CERTIFIED IN ACCORDANCE WITH THE LAND TITLES ACT * SUBJECT TO RESERVATIONS IN CROWN GRANT *

REG. NUM.	DATE	INSTRUMENT TYPE	AMOUNT	PARTIES FROM	PARTIES TO	CERT/ CHKD
HR1240897	2015/01/14	DISCHARGE INTEREST		*** COMPLETELY DELETED *** RE/MAX ABOUTOWNE REALTY CORP., BROKERAGE		
	REMARKS: HR1239598.					
HR1240901	2015/01/14	CHARGE		*** COMPLETELY DELETED *** GARDEN DRIVE TOWNES INC.	NURREAL CAPITAL CORPORATION	
HR1240902	2015/01/14	NO ASSGN RENT GEN		*** COMPLETELY DELETED *** GARDEN DRIVE TOWNES INC.	NURREAL CAPITAL CORPORATION	
	REMARKS: HR1240901.					
HR1240906	2015/01/14	POSTPONEMENT		*** COMPLETELY DELETED *** MATAS-HUETON HOLDINGS INC.	NURREAL CAPITAL CORPORATION	
	REMARKS: HR1139824 TO HR1240901					
HR1241416	2015/01/15	NOTICE		*** COMPLETELY DELETED *** RE/MAX ABOUTOWNE REALTY CORP., BROKERAGE		
HR1268502	2015/05/27	NOTICE		*** COMPLETELY DELETED *** THE REGIONAL MUNICIPALITY OF HALTON	GARDEN DRIVE TOWNES INC.	
HR1268503	2015/05/27	POSTPONEMENT		*** COMPLETELY DELETED *** MATAS-HUETON HOLDINGS INC.	THE REGIONAL MUNICIPALITY OF HALTON	
	REMARKS: HR1139824 TO HR1268502					
HR1268504	2015/05/27	POSTPONEMENT		*** COMPLETELY DELETED *** RE/MAX ABOUTOWNE REALTY CORP., BROKERAGE	THE REGIONAL MUNICIPALITY OF HALTON	
	REMARKS: HR1241416 TO HR1268502					
HR1268506	2015/05/27	POSTPONEMENT		*** COMPLETELY DELETED *** NURREAL CAPITAL CORPORATION	THE REGIONAL MUNICIPALITY OF HALTON	
	REMARKS: HR1240901 TO HR1268502					
HR1268508	2015/05/27	POSTPONEMENT		*** COMPLETELY DELETED *** CAMERON STEPHENS FINANCIAL CORPORATION	THE REGIONAL MUNICIPALITY OF HALTON	
	REMARKS: HR1051409 TO HR1268502					
HR1295862	2015/09/01	POSTPONEMENT		*** COMPLETELY DELETED *** NURREAL CAPITAL CORPORATION	CAMERON STEPHENS FINANCIAL CORPORATION	
	REMARKS: HR1240901 TO HR1051409					
HR1355210	2016/05/06	APL (GENERAL)		*** COMPLETELY DELETED ***		

NOTE: ADJOINING PROPERTIES SHOULD BE INVESTIGATED TO ASCERTAIN DESCRIPTIVE INCONSISTENCIES, IF ANY, WITH DESCRIPTION REPRESENTED FOR THIS PROPERTY.

NOTE: ENSURE THAT YOUR PRINTOUT STATES THE TOTAL NUMBER OF PAGES AND THAT YOU HAVE PICKED THEM ALL UP.

LAND
REGISTRY
OFFICE #20

24821-0108 (LT)

PREPARED FOR OWNER
ON 2024/05/03 AT 16:21:02

* CERTIFIED IN ACCORDANCE WITH THE LAND TITLES ACT * SUBJECT TO RESERVATIONS IN CROWN GRANT *

REG. NUM.	DATE	INSTRUMENT TYPE	AMOUNT	PARTIES FROM	PARTIES TO	CERT/ CHKD
		<i>REMARKS: DELETE</i> HR1268502		THE REGIONAL MUNICIPALITY OF HALTON		
HR1357012	2016/05/13	TRANSFER OF CHARGE		*** COMPLETELY DELETED *** CAMERON STEPHENS FINANCIAL CORPORATION	VOREON INC.	
		<i>REMARKS: HR1051409.</i>				
HR1453415	2017/05/10	APL (GENERAL)		*** COMPLETELY DELETED *** THE REGIONAL MUNICIPALITY OF HALTON		
		<i>REMARKS: TO REMOVE EASEMENT TW22975</i>				
HR1503819	2017/11/14	CAU AGR PUR & SALE	\$8,000,000	GARDEN DRIVE TOWNES INC.	2603848 ONTARIO LIMITED	C
HR1508158	2017/11/29	DISCH OF CHARGE		*** COMPLETELY DELETED *** VOREON INC.		
		<i>REMARKS: HR1051409.</i>				
HR1508161	2017/11/29	DISCH OF CHARGE		*** COMPLETELY DELETED *** NURREAL CAPITAL CORPORATION		
		<i>REMARKS: HR1240901.</i>				
HR1508162	2017/11/29	DISCH OF CHARGE		*** COMPLETELY DELETED *** MATAS-HUETON HOLDINGS INC.		
		<i>REMARKS: HR1139824.</i>				
HR1508163	2017/11/29	DISCHARGE INTEREST		*** COMPLETELY DELETED *** RE/MAX ABOUTOWNE REALTY CORP., BROKERAGE		
		<i>REMARKS: HR1241416.</i>				
HR1508164	2017/11/29	TRANSFER	\$8,000,000	GARDEN DRIVE TOWNES INC.	2603848 ONTARIO LIMITED	C
		<i>REMARKS: PLANNING ACT STATEMENTS.</i>				

NOTE: ADJOINING PROPERTIES SHOULD BE INVESTIGATED TO ASCERTAIN DESCRIPTIVE INCONSISTENCIES, IF ANY, WITH DESCRIPTION REPRESENTED FOR THIS PROPERTY.
NOTE: ENSURE THAT YOUR PRINTOUT STATES THE TOTAL NUMBER OF PAGES AND THAT YOU HAVE PICKED THEM ALL UP.

PROPERTY DESCRIPTION: PT LT 17, CON 3 TRAFALGAR, SOUTH OF DUNDAS STREET , AS IN 767113; TOWN OF OAKVILLE

PROPERTY REMARKS:

ESTATE/QUALIFIER:
FEE SIMPLE
LT CONVERSION QUALIFIED

RECENTLY:
FIRST CONVERSION FROM BOOK

PIN CREATION DATE:
1996/02/26

OWNERS' NAMES
2603848 ONTARIO LIMITED

CAPACITY SHARE

REG. NUM.	DATE	INSTRUMENT TYPE	AMOUNT	PARTIES FROM	PARTIES TO	CERT/CHKD
<p>**EFFECTIVE 2000/07/29 THE NOTATION OF THE "BLOCK IMPLEMENTATION DATE" OF 1996/02/26 ON THIS PIN**</p> <p>**WAS REPLACED WITH THE "PIN CREATION DATE" OF 1996/02/26**</p> <p>** PRINTOUT INCLUDES ALL DOCUMENT TYPES AND DELETED INSTRUMENTS SINCE 1996/02/23 **</p> <p>**SUBJECT, ON FIRST REGISTRATION UNDER THE LAND TITLES ACT, TO:</p> <p>** SUBSECTION 44(1) OF THE LAND TITLES ACT, EXCEPT PARAGRAPH 11, PARAGRAPH 14, PROVINCIAL SUCCESSION DUTIES * AND ESCHEATS OR FORFEITURE TO THE CROWN.</p> <p>** THE RIGHTS OF ANY PERSON WHO WOULD, BUT FOR THE LAND TITLES ACT, BE ENTITLED TO THE LAND OR ANY PART OF IT THROUGH LENGTH OF ADVERSE POSSESSION, PRESCRIPTION, MISDESCRIPTION OR BOUNDARIES SETTLED BY CONVENTION.</p> <p>** ANY LEASE TO WHICH THE SUBSECTION 70(2) OF THE REGISTRY ACT APPLIES.</p> <p>**DATE OF CONVERSION TO LAND TITLES: 1996/02/26 **</p>						
TW22975	1948/10/26	TRANSFER EASEMENT		*** DELETED AGAINST THIS PROPERTY ***	THE MUNICIPAL CORPORATION OF THE TOWNSHIP OF TRAFALGAR	
767113	1991/07/11	TRANSFER		*** COMPLETELY DELETED ***	MULVALE, THOMAS EDWARD MULVALE, JAMES WILLIAM	
767114	1991/07/11	CHARGE		*** COMPLETELY DELETED ***	ROYAL TRUST CORPORATION OF CANADA	
829667	1994/10/07	TRANSFER OF CHARGE		*** COMPLETELY DELETED ***	MONTREAL TRUST COMPANY OF CANADA	
REMARKS: 767114						
H694032	1997/08/15	TRANSFER		*** COMPLETELY DELETED *** MULVALE, THOMAS EDWARD	ROWAN, PAUL EDWARD	

NOTE: ADJOINING PROPERTIES SHOULD BE INVESTIGATED TO ASCERTAIN DESCRIPTIVE INCONSISTENCIES, IF ANY, WITH DESCRIPTION REPRESENTED FOR THIS PROPERTY.
NOTE: ENSURE THAT YOUR PRINTOUT STATES THE TOTAL NUMBER OF PAGES AND THAT YOU HAVE PICKED THEM ALL UP.

REG. NUM.	DATE	INSTRUMENT TYPE	AMOUNT	PARTIES FROM	PARTIES TO	CERT/CHKD
H694033	1997/08/15	CHARGE		MULVALE, JAMES WILLIAM *** COMPLETELY DELETED *** ROWAN, PAUL EDWARD	CIBC MORTGAGES INC. TRADING AS FIRSTLINE MORTGAGES	
REMARKS: PLANNING ACT STATEMENTS CORRECTIONS: 'CHARGE' CHANGED FROM 'CIBC MORTGAGES INC.' TO 'CIBC MORTGAGES INC. TRADING AS FIRSTLINE MORTGAGES' ON 2002/03/05 BY JOAN O'ROURKE. 'CHARGE: TRADING AS,' DELETED ON 2002/03/05 BY JOAN O'ROURKE. 'CHARGE: FIRSTLINE MORTGAGES' DELETED ON 2002/03/05 BY JOAN O'ROURKE.						
H700597	1997/09/19	DISCH OF CHARGE		*** COMPLETELY DELETED *** MONTREAL TRUST COMPANY OF CANADA		
REMARKS: RE: 767114						
HR78423	2001/10/12	TRANSFER		*** COMPLETELY DELETED *** ROWAN, PAUL EDWARD	OGILVIE, HOPE ELLEN	
REMARKS: PLANNING ACT STATEMENTS						
HR78424	2001/10/12	CHARGE		*** COMPLETELY DELETED *** OGILVIE, HOPE ELLEN	THE TORONTO-DOMINION BANK	
HR105384	2002/03/08	DISCH OF CHARGE		*** COMPLETELY DELETED *** CIBC MORTGAGES INC. TRADING AS FIRSTLINE MORTGAGES		
REMARKS: RE: H694033						
HR145293	2002/09/10	CHARGE		*** COMPLETELY DELETED *** OGILVIE, HOPE ELLEN	THE TORONTO-DOMINION BANK	
HR654942	2008/04/11	DISCH OF CHARGE		*** COMPLETELY DELETED *** THE TORONTO-DOMINION BANK		
REMARKS: RE: HR78424						
HR1041572	2012/08/13	TRANSFER		*** COMPLETELY DELETED *** OGILVIE, HOPE ELLEN	GARDEN DRIVE TOWNES INC.	
REMARKS: PLANNING ACT STATEMENTS						
HR1051336	2012/09/18	CHARGE		*** COMPLETELY DELETED *** GARDEN DRIVE TOWNES INC.	CAMERON STEPHENS FINANCIAL CORPORATION	
HR1051337	2012/09/18	NO ASSGN RENT GEN		*** COMPLETELY DELETED *** GARDEN DRIVE TOWNES INC.	CAMERON STEPHENS FINANCIAL CORPORATION	
REMARKS: HR1051336						
HR1051353	2012/09/18	DISCH OF CHARGE		*** COMPLETELY DELETED *** THE TORONTO-DOMINION BANK		

REG. NUM.	DATE	INSTRUMENT TYPE	AMOUNT	PARTIES FROM	PARTIES TO	CERT/ CHKD
		<i>REMARKS: HR145293.</i>				
HR1096872	2013/04/30	NOTICE		*** COMPLETELY DELETED *** GARDEN DRIVE TOWNES INC.	CAMERON STEPHENS FINANCIAL CORPORATION	
		<i>REMARKS: HR1051336</i>				
HR1112078	2013/06/28	CHARGE		*** COMPLETELY DELETED *** GARDEN DRIVE TOWNES INC.	1808196 ONTARIO LIMITED	
HR1139824	2013/10/10	CHARGE		*** COMPLETELY DELETED *** GARDEN DRIVE TOWNES INC.	MATAS-HUETON HOLDINGS INC.	
HR1196365	2014/07/14	NOTICE		*** COMPLETELY DELETED *** GARDEN DRIVE TOWNES INC.	CAMERON STEPHENS FINANCIAL CORPORATION	
		<i>REMARKS: HR1051336</i>				
HR1196411	2014/07/14	POSTPONEMENT		*** COMPLETELY DELETED *** MATAS-HUETON HOLDINGS INC.	CAMERON STEPHENS FINANCIAL CORPORATION	
		<i>REMARKS: HR1139824 TO HR1196365</i>				
HR1196798	2014/07/15	DISCH OF CHARGE		*** COMPLETELY DELETED *** 1808196 ONTARIO LIMITED		
		<i>REMARKS: HR1112078.</i>				
HR1239598	2015/01/07	NOTICE		*** COMPLETELY DELETED *** RE/MAX ABOUTOWNE REALTY CORP., BROKERAGE		
HR1240897	2015/01/14	DISCHARGE INTEREST		*** COMPLETELY DELETED *** RE/MAX ABOUTOWNE REALTY CORP., BROKERAGE		
		<i>REMARKS: HR1239598.</i>				
HR1240901	2015/01/14	CHARGE		*** COMPLETELY DELETED *** GARDEN DRIVE TOWNES INC.	NURREAL CAPITAL CORPORATION	
HR1240902	2015/01/14	NO ASSGN RENT GEN		*** COMPLETELY DELETED *** GARDEN DRIVE TOWNES INC.	NURREAL CAPITAL CORPORATION	
		<i>REMARKS: HR1240901.</i>				
HR1240906	2015/01/14	POSTPONEMENT		*** COMPLETELY DELETED *** MATAS-HUETON HOLDINGS INC.	NURREAL CAPITAL CORPORATION	
		<i>REMARKS: HR1139824 TO HR1240901</i>				
HR1241416	2015/01/15	NOTICE		*** COMPLETELY DELETED ***		

NOTE: ADJOINING PROPERTIES SHOULD BE INVESTIGATED TO ASCERTAIN DESCRIPTIVE INCONSISTENCIES, IF ANY, WITH DESCRIPTION REPRESENTED FOR THIS PROPERTY.

NOTE: ENSURE THAT YOUR PRINTOUT STATES THE TOTAL NUMBER OF PAGES AND THAT YOU HAVE PICKED THEM ALL UP.

REG. NUM.	DATE	INSTRUMENT TYPE	AMOUNT	PARTIES FROM	PARTIES TO	CERT/CHKD
HR1268502	2015/05/27	NOTICE		RE/MAX ABOUTOWNE REALTY CORP., BROKERAGE *** COMPLETELY DELETED *** THE REGIONAL MUNICIPALITY OF HALTON	GARDEN DRIVE TOWNES INC.	
HR1268503	2015/05/27	POSTPONEMENT <i>REMARKS: HR1139824 TO HR1268502</i>		*** COMPLETELY DELETED *** MATAS-HUETON HOLDINGS INC.	THE REGIONAL MUNICIPALITY OF HALTON	
HR1268504	2015/05/27	POSTPONEMENT <i>REMARKS: HR1241416 TO HR1268502</i>		*** COMPLETELY DELETED *** RE/MAX ABOUTOWNE REALTY CORP., BROKERAGE	THE REGIONAL MUNICIPALITY OF HALTON	
HR1268506	2015/05/27	POSTPONEMENT <i>REMARKS: HR1240901 TO HR1268502</i>		*** COMPLETELY DELETED *** NURREAL CAPITAL CORPORATION	THE REGIONAL MUNICIPALITY OF HALTON	
HR1268510	2015/05/27	POSTPONEMENT <i>REMARKS: HR1051336 TO HR1268502</i>		*** COMPLETELY DELETED *** CAMERON STEPHENS FINANCIAL CORPORATION	THE REGIONAL MUNICIPALITY OF HALTON	
HR1295861	2015/09/01	POSTPONEMENT <i>REMARKS: HR1240901 TO HR1051336</i>		*** COMPLETELY DELETED *** NURREAL CAPITAL CORPORATION	CAMERON STEPHENS FINANCIAL CORPORATION	
HR1355210	2016/05/06	APL (GENERAL) <i>REMARKS: DELETE HR1268502</i>		*** COMPLETELY DELETED *** THE REGIONAL MUNICIPALITY OF HALTON		
HR1357011	2016/05/13	TRANSFER OF CHARGE <i>REMARKS: HR1051336.</i>		*** COMPLETELY DELETED *** CAMERON STEPHENS FINANCIAL CORPORATION	VOREON INC.	
HR1453415	2017/05/10	APL (GENERAL) <i>REMARKS: TO REMOVE EASEMENT TW22975</i>		*** COMPLETELY DELETED *** THE REGIONAL MUNICIPALITY OF HALTON		
HR1503819	2017/11/14	CAU AGR PUR & SALE	\$8,000,000	GARDEN DRIVE TOWNES INC.	2603848 ONTARIO LIMITED	C
HR1508159	2017/11/29	DISCH OF CHARGE <i>REMARKS: HR1051336.</i>		*** COMPLETELY DELETED *** VOREON INC.		

NOTE: ADJOINING PROPERTIES SHOULD BE INVESTIGATED TO ASCERTAIN DESCRIPTIVE INCONSISTENCIES, IF ANY, WITH DESCRIPTION REPRESENTED FOR THIS PROPERTY.
NOTE: ENSURE THAT YOUR PRINTOUT STATES THE TOTAL NUMBER OF PAGES AND THAT YOU HAVE PICKED THEM ALL UP.

LAND
 REGISTRY
 OFFICE #20

24821-0109 (LT)

* CERTIFIED IN ACCORDANCE WITH THE LAND TITLES ACT * SUBJECT TO RESERVATIONS IN CROWN GRANT *

REG. NUM.	DATE	INSTRUMENT TYPE	AMOUNT	PARTIES FROM	PARTIES TO	CERT/CHKD
HR1508161	2017/11/29	DISCH OF CHARGE		*** COMPLETELY DELETED *** NURREAL CAPITAL CORPORATION		
		<i>REMARKS: HR1240901.</i>				
HR1508162	2017/11/29	DISCH OF CHARGE		*** COMPLETELY DELETED *** MATAS-HUETON HOLDINGS INC.		
		<i>REMARKS: HR1139824.</i>				
HR1508163	2017/11/29	DISCHARGE INTEREST		*** COMPLETELY DELETED *** RE/MAX ABOUTOWNE REALTY CORP., BROKERAGE		
		<i>REMARKS: HR1241416.</i>				
HR1508164	2017/11/29	TRANSFER	\$8,000,000	GARDEN DRIVE TOWNES INC.	2603848 ONTARIO LIMITED	C
		<i>REMARKS: PLANNING ACT STATEMENTS.</i>				

NOTE: ADJOINING PROPERTIES SHOULD BE INVESTIGATED TO ASCERTAIN DESCRIPTIVE INCONSISTENCIES, IF ANY, WITH DESCRIPTION REPRESENTED FOR THIS PROPERTY.
 NOTE: ENSURE THAT YOUR PRINTOUT STATES THE TOTAL NUMBER OF PAGES AND THAT YOU HAVE PICKED THEM ALL UP.

PROPERTY DESCRIPTION: PT LT 17, CON 3 TRAFALGAR, SOUTH OF DUNDAS STREET , AS IN 805376; TOWN OF OAKVILLE

PROPERTY REMARKS:

ESTATE/QUALIFIER:

FEE SIMPLE
LT CONVERSION QUALIFIED

RECENTLY:

FIRST CONVERSION FROM BOOK

PIN CREATION DATE:

1996/02/26

OWNERS' NAMES

2603848 ONTARIO LIMITED

CAPACITY SHARE

REG. NUM.	DATE	INSTRUMENT TYPE	AMOUNT	PARTIES FROM	PARTIES TO	CERT/CHKD
<p>**EFFECTIVE 2000/07/29 THE NOTATION OF THE "BLOCK IMPLEMENTATION DATE" OF 1996/02/26 ON THIS PIN**</p> <p>**WAS REPLACED WITH THE "PIN CREATION DATE" OF 1996/02/26**</p> <p>** PRINTOUT INCLUDES ALL DOCUMENT TYPES AND DELETED INSTRUMENTS SINCE 1996/02/23 **</p> <p>**SUBJECT, ON FIRST REGISTRATION UNDER THE LAND TITLES ACT, TO:</p> <p>** SUBSECTION 44(1) OF THE LAND TITLES ACT, EXCEPT PARAGRAPH 11, PARAGRAPH 14, PROVINCIAL SUCCESSION DUTIES * AND ESCHEATS OR FORFEITURE TO THE CROWN.</p> <p>** THE RIGHTS OF ANY PERSON WHO WOULD, BUT FOR THE LAND TITLES ACT, BE ENTITLED TO THE LAND OR ANY PART OF IT THROUGH LENGTH OF ADVERSE POSSESSION, PRESCRIPTION, MISDESCRIPTION OR BOUNDARIES SETTLED BY CONVENTION.</p> <p>** ANY LEASE TO WHICH THE SUBSECTION 70(2) OF THE REGISTRY ACT APPLIES.</p> <p>**DATE OF CONVERSION TO LAND TITLES: 1996/02/26 **</p>						
TW22975	1948/10/26	TRANSFER EASEMENT		*** DELETED AGAINST THIS PROPERTY ***	THE MUNICIPAL CORPORATION OF THE TOWNSHIP OF TRAFALGAR	
805376	1993/05/31	TRANSFER		*** COMPLETELY DELETED ***	MCKENZIE, DUNCAN STUART MCKENZIE, AMY LEIGH EILA MCKENZIE, ALAN	
805377	1993/05/31	CHARGE		*** COMPLETELY DELETED ***	CIBC MORTGAGE CORPORATION	
HR819693	2010/02/17	NO SEC INTEREST		*** COMPLETELY DELETED *** 2035881 ONTARIO INC.		
HR1040302	2012/08/08	TRANSFER		*** COMPLETELY DELETED *** MCKENZIE, ALAN	MCKENZIE, AMY LEIGH EILA	

NOTE: ADJOINING PROPERTIES SHOULD BE INVESTIGATED TO ASCERTAIN DESCRIPTIVE INCONSISTENCIES, IF ANY, WITH DESCRIPTION REPRESENTED FOR THIS PROPERTY.

NOTE: ENSURE THAT YOUR PRINTOUT STATES THE TOTAL NUMBER OF PAGES AND THAT YOU HAVE PICKED THEM ALL UP.

REG. NUM.	DATE	INSTRUMENT TYPE	AMOUNT	PARTIES FROM	PARTIES TO	CERT/ CHKD
HR1042187	2012/08/15	DISCHARGE INTEREST		*** COMPLETELY DELETED *** 2035881 ONTARIO INC.	MCKENZIE, DUNCAN STEWART	
	<i>REMARKS: HR819693.</i>					
HR1042498	2012/08/16	APL CH NAME OWNER		*** COMPLETELY DELETED *** MCKENZIE, DUNCAN STEWART	MCKENZIE, DUNCAN STUART	
HR1042605	2012/08/16	TRANSFER		*** COMPLETELY DELETED *** MCKENZIE, AMY LEIGH EILA MCKENZIE, AMY LEIGH EILA MCKENZIE, DUNCAN STUART MCKENZIE, DUNCAN STUART	GARDEN DRIVE TOWNES INC. ZAMAN, SHARIEF	
	<i>REMARKS: PLANNING ACT STATEMENTS</i>					
HR1049704	2012/09/12	DISCH OF CHARGE		*** COMPLETELY DELETED *** CANADIAN IMPERIAL BANK OF COMMERCE		
	<i>REMARKS: 805377.</i>					
HR1051330	2012/09/18	CHARGE		*** COMPLETELY DELETED *** GARDEN DRIVE TOWNES INC. ZAMAN, SHARIEF	CAMERON STEPHENS FINANCIAL CORPORATION	
HR1051331	2012/09/18	NO ASSGN RENT GEN		*** COMPLETELY DELETED *** GARDEN DRIVE TOWNES INC. ZAMAN, SHARIEF	CAMERON STEPHENS FINANCIAL CORPORATION	
	<i>REMARKS: HR1051330</i>					
HR1096868	2013/04/30	NOTICE		*** COMPLETELY DELETED *** GARDEN DRIVE TOWNES INC. ZAMAN, SHARIEF	CAMERON STEPHENS FINANCIAL CORPORATION	
	<i>REMARKS: AMENDING HR1051330</i>					
HR1107710	2013/06/14	TRANSFER		*** COMPLETELY DELETED *** ZAMAN, SHARIEF	GARDEN DRIVE TOWNES INC.	
HR1112078	2013/06/28	CHARGE		*** COMPLETELY DELETED *** GARDEN DRIVE TOWNES INC.	1808196 ONTARIO LIMITED	
HR1139824	2013/10/10	CHARGE		*** COMPLETELY DELETED *** GARDEN DRIVE TOWNES INC.	MATAS-HUETON HOLDINGS INC.	

REG. NUM.	DATE	INSTRUMENT TYPE	AMOUNT	PARTIES FROM	PARTIES TO	CERT/ CHKD
HR1196360	2014/07/14	NOTICE		*** COMPLETELY DELETED *** GARDEN DRIVE TOWNES INC.	CAMERON STEPHENS FINANCIAL CORPORATION	
		<i>REMARKS: AMENDING HR1051330</i>				
HR1196410	2014/07/14	POSTPONEMENT		*** COMPLETELY DELETED *** MATAS-HUETON HOLDINGS INC.	CAMERON STEPHENS FINANCIAL CORPORATION	
		<i>REMARKS: HR1139824 TO HR1196360</i>				
HR1196798	2014/07/15	DISCH OF CHARGE		*** COMPLETELY DELETED *** 1808196 ONTARIO LIMITED		
		<i>REMARKS: HR1112078.</i>				
HR1239598	2015/01/07	NOTICE		*** COMPLETELY DELETED *** RE/MAX ABOUTOWNE REALTY CORP., BROKERAGE		
HR1240897	2015/01/14	DISCHARGE INTEREST		*** COMPLETELY DELETED *** RE/MAX ABOUTOWNE REALTY CORP., BROKERAGE		
		<i>REMARKS: HR1239598.</i>				
HR1240901	2015/01/14	CHARGE		*** COMPLETELY DELETED *** GARDEN DRIVE TOWNES INC.	NURREAL CAPITAL CORPORATION	
HR1240902	2015/01/14	NO ASSGN RENT GEN		*** COMPLETELY DELETED *** GARDEN DRIVE TOWNES INC.	NURREAL CAPITAL CORPORATION	
		<i>REMARKS: HR1240901.</i>				
HR1240906	2015/01/14	POSTPONEMENT		*** COMPLETELY DELETED *** MATAS-HUETON HOLDINGS INC.	NURREAL CAPITAL CORPORATION	
		<i>REMARKS: HR1139824 TO HR1240901</i>				
HR1241416	2015/01/15	NOTICE		*** COMPLETELY DELETED *** RE/MAX ABOUTOWNE REALTY CORP., BROKERAGE		
HR1268502	2015/05/27	NOTICE		*** COMPLETELY DELETED *** THE REGIONAL MUNICIPALITY OF HALTON	GARDEN DRIVE TOWNES INC.	
HR1268503	2015/05/27	POSTPONEMENT		*** COMPLETELY DELETED *** MATAS-HUETON HOLDINGS INC.	THE REGIONAL MUNICIPALITY OF HALTON	
		<i>REMARKS: HR1139824 TO HR1268502</i>				
HR1268504	2015/05/27	POSTPONEMENT		*** COMPLETELY DELETED *** RE/MAX ABOUTOWNE REALTY CORP., BROKERAGE	THE REGIONAL MUNICIPALITY OF HALTON	
		<i>REMARKS: HR1241416 TO HR1268502</i>				

REG. NUM.	DATE	INSTRUMENT TYPE	AMOUNT	PARTIES FROM	PARTIES TO	CERT/CHKD
HR1268506	2015/05/27	POSTPONEMENT		*** COMPLETELY DELETED *** NURREAL CAPITAL CORPORATION	THE REGIONAL MUNICIPALITY OF HALTON	
	<i>REMARKS: HR1240901 TO HR1268502</i>					
HR1268509	2015/05/27	POSTPONEMENT		*** COMPLETELY DELETED *** CAMERON STEPHENS FINANCIAL CORPORATION	THE REGIONAL MUNICIPALITY OF HALTON	
	<i>REMARKS: HR1051330 TO HR1268502</i>					
HR1295860	2015/09/01	POSTPONEMENT		*** COMPLETELY DELETED *** NURREAL CAPITAL CORPORATION	CAMERON STEPHENS FINANCIAL CORPORATION	
	<i>REMARKS: HR1240901 TO HR1051330</i>					
HR1355210	2016/05/06	APL (GENERAL)		*** COMPLETELY DELETED *** THE REGIONAL MUNICIPALITY OF HALTON		
	<i>REMARKS: DELETE HR1268502</i>					
HR1357010	2016/05/13	TRANSFER OF CHARGE		*** COMPLETELY DELETED *** CAMERON STEPHENS FINANCIAL CORPORATION	VOREON INC.	
	<i>REMARKS: HR1051330.</i>					
HR1453415	2017/05/10	APL (GENERAL)		*** COMPLETELY DELETED *** THE REGIONAL MUNICIPALITY OF HALTON		
	<i>REMARKS: TO REMOVE EASEMENT TW22975</i>					
HR1503819	2017/11/14	CAU AGR PUR & SALE	\$8,000,000	GARDEN DRIVE TOWNES INC.	2603848 ONTARIO LIMITED	C
HR1508160	2017/11/29	DISCH OF CHARGE		*** COMPLETELY DELETED *** VOREON INC.		
	<i>REMARKS: HR1051330.</i>					
HR1508161	2017/11/29	DISCH OF CHARGE		*** COMPLETELY DELETED *** NURREAL CAPITAL CORPORATION		
	<i>REMARKS: HR1240901.</i>					
HR1508162	2017/11/29	DISCH OF CHARGE		*** COMPLETELY DELETED *** MATAS-HUETON HOLDINGS INC.		
	<i>REMARKS: HR1139824.</i>					
HR1508163	2017/11/29	DISCHARGE INTEREST		*** COMPLETELY DELETED *** RE/MAX ABOUTOWNE REALTY CORP., BROKERAGE		
	<i>REMARKS: HR1241416.</i>					

NOTE: ADJOINING PROPERTIES SHOULD BE INVESTIGATED TO ASCERTAIN DESCRIPTIVE INCONSISTENCIES, IF ANY, WITH DESCRIPTION REPRESENTED FOR THIS PROPERTY.
NOTE: ENSURE THAT YOUR PRINTOUT STATES THE TOTAL NUMBER OF PAGES AND THAT YOU HAVE PICKED THEM ALL UP.

LAND
REGISTRY
OFFICE #20

24821-0110 (LT)

PAGE 5 OF 5
PREPARED FOR OWNER
ON 2024/05/03 AT 16:04:16

* CERTIFIED IN ACCORDANCE WITH THE LAND TITLES ACT * SUBJECT TO RESERVATIONS IN CROWN GRANT *

REG. NUM.	DATE	INSTRUMENT TYPE	AMOUNT	PARTIES FROM	PARTIES TO	CERT/ CHKD
HR1508164	2017/11/29	TRANSFER	\$8,000,000	GARDEN DRIVE TOWNES INC.	2603848 ONTARIO LIMITED	C
REMARKS: PLANNING ACT STATEMENTS.						

LAND
REGISTRY
OFFICE #20

24821-0207 (LT)

PAGE 1 OF 5
PREPARED FOR OWNER
ON 2024/05/03 AT 16:19:54

* CERTIFIED IN ACCORDANCE WITH THE LAND TITLES ACT * SUBJECT TO RESERVATIONS IN CROWN GRANT *

PROPERTY DESCRIPTION: FIRSTLY: PT LT 17 CON 3 TRAFALGAR, SOUTH OF DUNDAS STREET AS IN 333503 EXCEPT THE EASEMENT THEREIN; SECONDLY: PT LT 17 CON 3 TRAFALGAR, SOUTH OF DINDAS STREET DES AS PTS 2, 3, PL 20R6837; S/T EASEMENT AS IN TW23033; TOWN OF OAKVILLE

PROPERTY REMARKS:

ESTATE/QUALIFIER:

FEE SIMPLE
LT CONVERSION QUALIFIED

RECENTLY:

CONSOLIDATION FROM 24821-0111, 24821-0112

PIN CREATION DATE:

2015/08/31

OWNERS' NAMES

2603849 ONTARIO LIMITED

CAPACITY SHARE

ROWN

REG. NUM.	DATE	INSTRUMENT TYPE	AMOUNT	PARTIES FROM	PARTIES TO	CERT/CHKD
<p>** PRINTOUT INCLUDES ALL DOCUMENT TYPES AND DELETED INSTRUMENTS SINCE 2015/08/31 **</p> <p>**SUBJECT, ON FIRST REGISTRATION UNDER THE LAND TITLES ACT, TO:</p> <p>** SUBSECTION 44(1) OF THE LAND TITLES ACT, EXCEPT PARAGRAPH 11, PARAGRAPH 14, PROVINCIAL SUCCESSION DUTIES * AND ESCHEATS OR FORFEITURE TO THE CROWN.</p> <p>** THE RIGHTS OF ANY PERSON WHO WOULD, BUT FOR THE LAND TITLES ACT, BE ENTITLED TO THE LAND OR ANY PART OF IT THROUGH LENGTH OF ADVERSE POSSESSION, PRESCRIPTION, MISDESCRIPTION OR BOUNDARIES SETTLED BY CONVENTION.</p> <p>** ANY LEASE TO WHICH THE SUBSECTION 70(2) OF THE REGISTRY ACT APPLIES.</p> <p>**DATE OF CONVERSION TO LAND TITLES: 1996/02/26 **</p>						
TW22975	1948/10/26	TRANSFER EASEMENT		*** DELETED AGAINST THIS PROPERTY ***	THE MUNICIPAL CORPORATION OF THE TOWNSHIP OF TRAFALGAR	
TW23033	1948/12/07	TRANSFER EASEMENT			THE MUNICIPAL CORPORATION OF THE TOWNSHIP OF TRAFALGAR	C
		REMARKS: SECONDLY LANDS				
20R6837	1984/12/17	PLAN REFERENCE				C
		REMARKS: SECONDLY LANDS				
HR1060599	2012/10/29	TRANSFER		*** DELETED AGAINST THIS PROPERTY *** WOLF, GOTTFRIED	MEMORY CARE INVESTMENTS (OAKVILLE) LTD.	
		REMARKS: PLANNING ACT STATEMENTS FIRSTLY LANDS				
HR1060600	2012/10/29	TRANSFER		*** DELETED AGAINST THIS PROPERTY *** BAXTER, THOMAS ELLIOTT CRAWFORD, WENDA ROSE	MEMORY CARE INVESTMENTS (OAKVILLE) LTD.	
		REMARKS: PLANNING ACT STATEMENTS SECONDLY LANDS				

NOTE: ADJOINING PROPERTIES SHOULD BE INVESTIGATED TO ASCERTAIN DESCRIPTIVE INCONSISTENCIES, IF ANY, WITH DESCRIPTION REPRESENTED FOR THIS PROPERTY.
NOTE: ENSURE THAT YOUR PRINTOUT STATES THE TOTAL NUMBER OF PAGES AND THAT YOU HAVE PICKED THEM ALL UP.

LAND
REGISTRY
OFFICE #20

24821-0207 (LT)

PREPARED FOR OWNER
ON 2024/05/03 AT 16:19:54

* CERTIFIED IN ACCORDANCE WITH THE LAND TITLES ACT * SUBJECT TO RESERVATIONS IN CROWN GRANT *

REG. NUM.	DATE	INSTRUMENT TYPE	AMOUNT	PARTIES FROM	PARTIES TO	CERT/ CHKD
					OLYMPIA TRUST COMPANY OLYMPIA TRUST COMPANY OLYMPIA TRUST COMPANY OLYMPIA TRUST COMPANY OLYMPIA TRUST COMPANY OLYMPIA TRUST COMPANY OLYMPIA TRUST COMPANY OLYMPIA TRUST COMPANY OLYMPIA TRUST COMPANY	
HR1073163	2012/12/24	TRANSFER OF CHARGE		*** DELETED AGAINST THIS PROPERTY *** 2223947 ONTARIO LIMITED	OLYMPIA TRUST COMPANY OLYMPIA TRUST COMPANY OLYMPIA TRUST COMPANY OLYMPIA TRUST COMPANY OLYMPIA TRUST COMPANY OLYMPIA TRUST COMPANY OLYMPIA TRUST COMPANY OLYMPIA TRUST COMPANY OLYMPIA TRUST COMPANY OLYMPIA TRUST COMPANY	
HR1185769	2014/06/02	NOTICE		*** DELETED AGAINST THIS PROPERTY *** MEMORY CARE INVESTMENTS (OAKVILLE) LTD. 2223947 ONTARIO LIMITED OLYMPIA TRUST COMPANY		
HR1185770	2014/06/02	TRANSFER OF CHARGE		*** DELETED AGAINST THIS PROPERTY *** 2223947 ONTARIO LIMITED	OLYMPIA TRUST COMPANY OLYMPIA TRUST COMPANY OLYMPIA TRUST COMPANY OLYMPIA TRUST COMPANY OLYMPIA TRUST COMPANY OLYMPIA TRUST COMPANY OLYMPIA TRUST COMPANY OLYMPIA TRUST COMPANY OLYMPIA TRUST COMPANY OLYMPIA TRUST COMPANY	

NOTE: ADJOINING PROPERTIES SHOULD BE INVESTIGATED TO ASCERTAIN DESCRIPTIVE INCONSISTENCIES, IF ANY, WITH DESCRIPTION REPRESENTED FOR THIS PROPERTY.
NOTE: ENSURE THAT YOUR PRINTOUT STATES THE TOTAL NUMBER OF PAGES AND THAT YOU HAVE PICKED THEM ALL UP.

REG. NUM.	DATE	INSTRUMENT TYPE	AMOUNT	PARTIES FROM	PARTIES TO	CERT/ CHKD
<i>REMARKS: HR1060601</i>						
HR1289872	2015/08/12	APL CONSOLIDATE		MEMORY CARE INVESTMENTS (OAKVILLE) LTD.		C
HR1372638	2016/07/08	CHARGE		*** COMPLETELY DELETED *** MEMORY CARE INVESTMENTS (OAKVILLE) LTD.	2174217 ONTARIO INC.	
HR1372655	2016/07/08	POSTPONEMENT		*** COMPLETELY DELETED *** 2223947 ONTARIO LIMITED OLYMPIA TRUST COMPANY	2174217 ONTARIO INC.	
<i>REMARKS: HR1060601 TO HR1372638</i>						
HR1389818	2016/09/01	TRANSFER OF CHARGE		*** COMPLETELY DELETED *** OLYMPIA TRUST COMPANY 2223947 ONTARIO LIMITED	OLYMPIA TRUST COMPANY 2223947 ONTARIO LIMITED	
HR1407613	2016/11/03	APL COURT ORDER		*** COMPLETELY DELETED *** ONTARIO SUPERIOR COURT OF JUSTICE	GRANT THORNTON LIMITED	
HR1451534	2017/05/03	APL COURT ORDER		*** COMPLETELY DELETED *** ONTARIO SUPERIOR COURT OF JUSTICE (COMMERCIAL LIST)	KSV KOFMAN INC.	
HR1452511	2017/05/05	CHARGE		*** COMPLETELY DELETED *** MEMORY CARE INVESTMENTS (OAKVILLE) LTD.	MARSHALLZEHR GROUP INC.	
HR1453132	2017/05/09	DISCH OF CHARGE		*** COMPLETELY DELETED *** 2174217 ONTARIO INC.		
<i>REMARKS: HR1372638.</i>						
HR1453415	2017/05/10	APL (GENERAL)		*** COMPLETELY DELETED *** THE REGIONAL MUNICIPALITY OF HALTON		
<i>REMARKS: TO REMOVE EASEMENT TW22975</i>						
HR1504772	2017/11/16	APL VESTING ORDER	\$4,250,000	ONTARIO SUPERIOR COURT OF JUSTICE	2603849 ONTARIO LIMITED	C
HR1506045	2017/11/21	DISCH OF CHARGE		*** COMPLETELY DELETED *** MARSHALLZEHR GROUP INC.		
<i>REMARKS: HR1452511.</i>						

FIRSTLY: PT LT 17 CON 3 TRAFALGAR, SOUTH OF DUNDAS STREET AS IN 333503 EXCEPT THE EASEMENT THEREIN; SECONDLY: PT LT 17 CON 3 TRAFALGAR, SOUTH OF DUNDAS STREET DES AS PTS 2, 3, PL 20R6837; S/T EASEMENT AS IN TW23033; TOWN OF OAKVILLE
 PIN: 24821-0207

Year	Name of owner	Description of property use	Property use	Other observations from aerial photographs, fire insurance plans, etc.	
2017 to Present	2603849 Ontario Ltd.	Vacant residential land (dwellings demolished)	Residential Land Use	2014 – 2022 Aerial Photographs show the site as vacant	
2012 to 2017	Memory Care Investments (Oakville) Ltd.	Occupied residential land with seven residential dwellings		Residential Land Use	1954 – 2013 Aerial Photographs show site developed with 7 residential dwellings
1972 to 2012	Gottfried Wolf				
1965 to 1972	Joseph Edwards				
1959 to 1965	William Alexander Eleanor bartlett				
1948 to 1959	Andrew and Ruby O'Dell				
1948 to 1954	John Edwards				
1947 to 1948	William Wilkinson, James Robinson				
1924 to 1947	Robert Felon	Site vacant and / or agriculturally developed land	Agricultural or Other Land Use		1931 Aerial Photograph shows the site developed as agricultural and / or vacant land use
1872 to 1924	Maurice Felon				
1866 to 1872	Esther Thomas, Widow				
1840 to 1866	George Thomas, Esther Thomas				
1828 to 1840	Kings College				
Prior to 1828	Crown				
				No records from this specific time period	

PT LT 17, CON 3 TRAFALGAR, SOUTH OF DUNDAS STREET, AS IN 805376; TOWN OF OAKVILLE
 PIN: 24821-0110

Year	Name of owner	Description of property use	Property use	Other observations from aerial photographs, fire insurance plans, etc.
2017 to Present	2603848 Ontario Ltd.	Vacant residential land (dwellings demolished)		2014 – 2022 Aerial Photographs show the site as vacant
2013 to 2017	Garden Drive Townes Inc.			
2012 to 2013	Sharief Zaman	Occupied residential land with seven residential dwellings	Residential Land Use	1954 – 2013 Aerial Photographs show site developed with 7 residential dwellings
1993 to 2012	Amy, Duncan, Alan McKenzie			
1989 to 1993	Harold and Valerie Worton			
1985 to 1989	Michael and Valerie Banyard			
1975 to 1985	Frank and Linda Laratta			
1973 to 1975	Singh Nater and Wife			
1954 to 1973	May Nicholson			
1948 to 1954	John Edwards			
1947 to 1948	William Wilkinson, James Robinson			
1924 to 1947	Robert Felon			
1872 to 1924	Maurice Felon			
1866 to 1872	Esther Thomas, Widow			
1840 to 1866	George Thomas, Esther Thomas			
1828 to 1840	Kings College			
Prior to 1828	Crown			

PT LT 17, CON 3 TRAFALGAR, SOUTH OF DUNDAS STREET, AS IN 767113; TOWN OF OAKVILLE
 PIN: 24821-0109

Year	Name of owner	Description of property use	Property use	Other observations from aerial photographs, fire insurance plans, etc.
2017 to Present	2603848 Ontario Ltd.	Vacant residential land (dwellings demolished)	Residential Land Use	2014 – 2022 Aerial Photographs show the site as vacant
2012 to 2017	Garden Drive Townes Inc.	Occupied residential land with seven residential dwellings		
2001 to 2012	Hope Ellen Ogilvie			
1997 to 2001	Paul Edward, Rowan			
1991 to 1997	Thomas Edward, Mulvale			
1988 to 1991	Gordon, Elizabeth Bates			
1979 to 1988	Wayne, Deborah McGill			
1977 to 1979	Wyatt Enid			
1975 to 1977	Roman Weir			
1973 to 1975	Bob Edwards			
X to 1973	Antionette Comat			
1970 to 1973	Betty Mae Avery			
1967 to 1970	Antonio Tino			
1965 to 1967	Hilda and Maurice Midland			
1948 to 1965	Harry and Margaret Sharpe			
1947 to 1948	William Wilkinson, James Robinson			
1924 to 1947	Robert Felon	Site vacant and / or agriculturally developed land	Agricultural or Other Land Use	1931 Aerial Photograph shows the site developed as agricultural and / or vacant land use
1872 to 1924	Maurice Felon			
1866 to 1872	Esther Thomas, Widow			
1840 to 1866	George Thomas, Esther Thomas			
1828 to 1840	Kings College			
Prior to 1828	Crown			
				No records from this specific time period

PT LT 17, CON 3 TRAFALGAR, SOUTH OF DUNDAS STREET, AS IN 667098;
 OAKVILLE/TRAFALGAR
 PIN: 24821-0108

Year	Name of owner	Description of property use	Property use	Other observations from aerial photographs, fire insurance plans, etc.	
2017 to Present	2603848 Ontario Ltd.	Vacant residential land (dwellings demolished)	Residential Land Use	2014 – 2022 Aerial Photographs show the site as vacant	
2013 to 2017	Garden Drive Townes Inc.	Occupied residential land with seven residential dwellings		Residential Land Use	1954 – 2013 Aerial Photographs show site developed with 7 residential dwellings
2012 to 2013	Gordon Matas				
2009 to 2012	Matas-Hueton Holdings Inc.				
2009 to 2009	Matas Management Services Inc.				
2006 to 2009	Murice-garden Developments Inc				
1999 to 2006	Hilda Silveira Jorge Strange				
1987 to 1999	Mary, Gregory Hayward				
1983 to 1987	William, Donna Jeffries				
1978 to 1983	Eric, Cathy Johnson				
1966 to 1978	John Claude Alexa Hodgins				
1951 to 1966	James Allen				
1948 to 1951	Gabriel Blair				
1947 to 1948	William Wilkinson, James Robinson				
1924 to 1947	Robert Felon		Site vacant and / or agriculturally developed land		
1872 to 1924	Maurice Felon	Agricultural or Other Land Use		No records from this specific time period	
1866 to 1872	Esther Thomas, Widow				
1840 to 1866	George Thomas, Esther Thomas				
1828 to 1840	Kings College				
Prior to 1828	Crown				

PT LT 17, CON 3 TRAF SDS, AS IN 715722 EXCEPT TW28337; TOWN OF OAKVILLE
 PIN: 24821-0107


Year	Name of owner	Description of property use	Property use	Other observations from aerial photographs, fire insurance plans, etc.
2017 to Present	2603848 Ontario Ltd.	Vacant residential land (dwellings demolished)		2014 – 2022 Aerial Photographs show the site as vacant
2012 to 2017	Garden Drive Townes Inc.			
2002 to 2017	Margaret Anne Feenan	Occupied residential land with seven residential dwellings	Residential Land Use	1954 – 2013 Aerial Photographs show site developed with 7 residential dwellings
2000 to 2002	Andrew Grenfell Cowper Anne Michelle Cowper			
1989 to 2000	Florence Bancroft			
1960 to 1989	Elizabeth Bancroft			
1948 to 1960	Andrew and Ruby O'Dell			
1948 to 1954	John Edwards			
1947 to 1948	William Wilkinson, James Robinson			
1924 to 1947	Robert Felon	Site vacant and / or agriculturally developed land	Agricultural or Other Land Use	1931 Aerial Photograph shows the site developed as agricultural and / or vacant land use
1872 to 1924	Maurice Felon			
1866 to 1872	Esther Thomas, Widow			
1840 to 1866	George Thomas, Esther Thomas			
1828 to 1840	Kings College			
Prior to 1828	Crown			
				No records from this specific time period


PT LT 17, CON 3 TRAF SDS, AS IN 793162; TOWN OF OAKVILLE
 PIN: 24821-0106

Year	Name of owner	Description of property use	Property use	Other observations from aerial photographs, fire insurance plans, etc.
2017 to Present	2603848 Ontario Limited	Vacant residential land (dwellings demolished)	Residential Land Use	2014 – 2022 Aerial Photographs show the site as vacant
2013 to 2017	Garden Drive Townes Inc.	Occupied residential land with seven residential dwellings		
2009 to 2017	Grandview Living Inc.			
2009 to 2013	Jennifer Anne, El Refaie			
2002 to 2009	Andre Degenhardt Susan St Thomas			
1998 to 2002	Joan Elaine, Skinner			
1992 to 1998	Susan White			
1985 to 1992	Jacomina and Leonard Ferguson			
1975 to 1985	Gordon and Dorothy Bradford			
1971 to 1975	Cheryl, Neil Lynn			
1970 to 1971	Raymond, Lorraine Sloan			
1951 to 1970	Gracie Mabel Gladys			
1948 to 1951	George Atkins			
1947 to 1948	William Wilkinson, James Robinson			
1924 to 1947	Robert Felon	Site vacant and / or agriculturally developed land	Agricultural or Other Land Use	1931 Aerial Photograph shows the site developed as agricultural and / or vacant land use
1872 to 1924	Maurice Felon			
1866 to 1872	Esther Thomas, Widow			
1840 to 1866	George Thomas, Esther Thomas			
1828 to 1840	Kings College			
Prior to 1828	Crown			
				No records from this specific time period



Appendix C
Aerial Photographs





1931 Aerial Photograph



1954 Aerial Photograph (Zoomed Out)

FORTIS
ENVIRONMENTAL



1954 Aerial Photograph (Zoomed In)



1967 Aerial Photograph



1989 Aerial Photograph



1995 Aerial Photograph



2004 Aerial Photograph

FORTIS
ENVIRONMENTAL



2007 Aerial Photograph

FORTIS
ENVIRONMENTAL



2009 Aerial Photograph




2013 Aerial Photograph



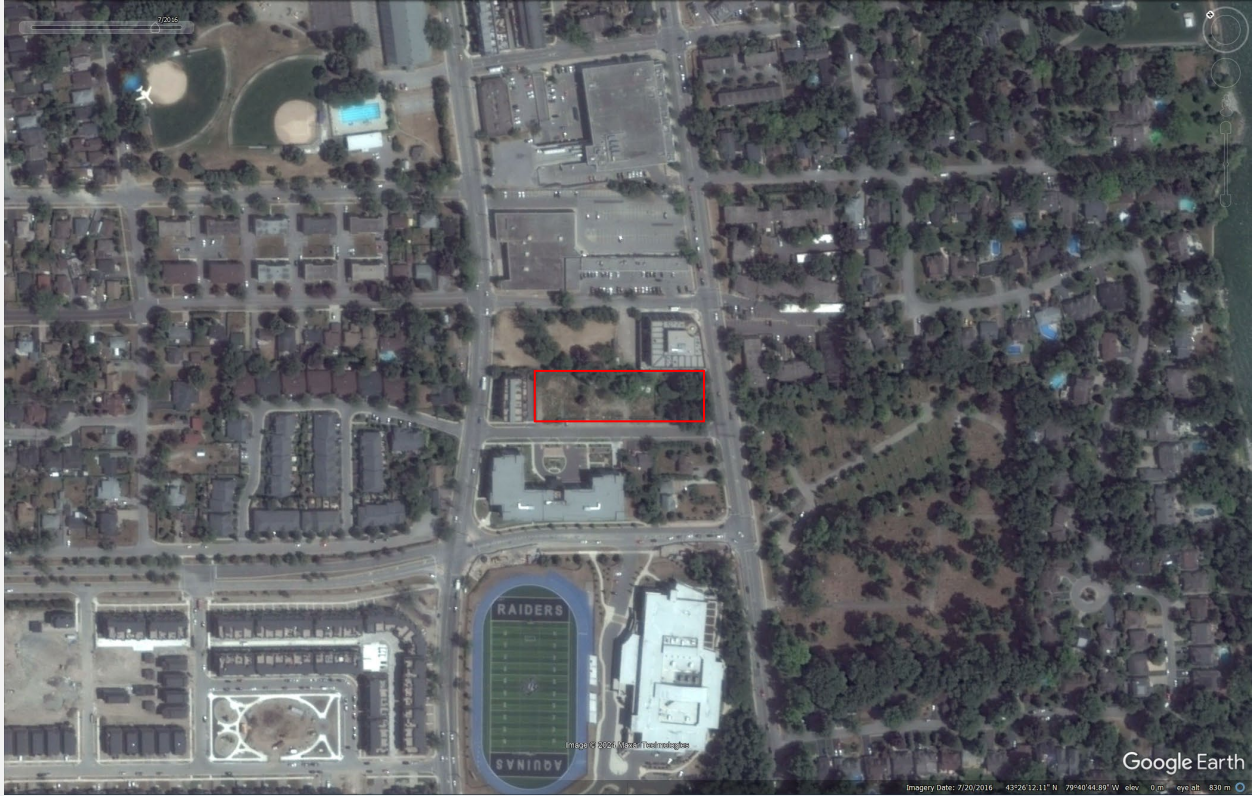
2014 Aerial Photograph

FORTIS
ENVIRONMENTAL



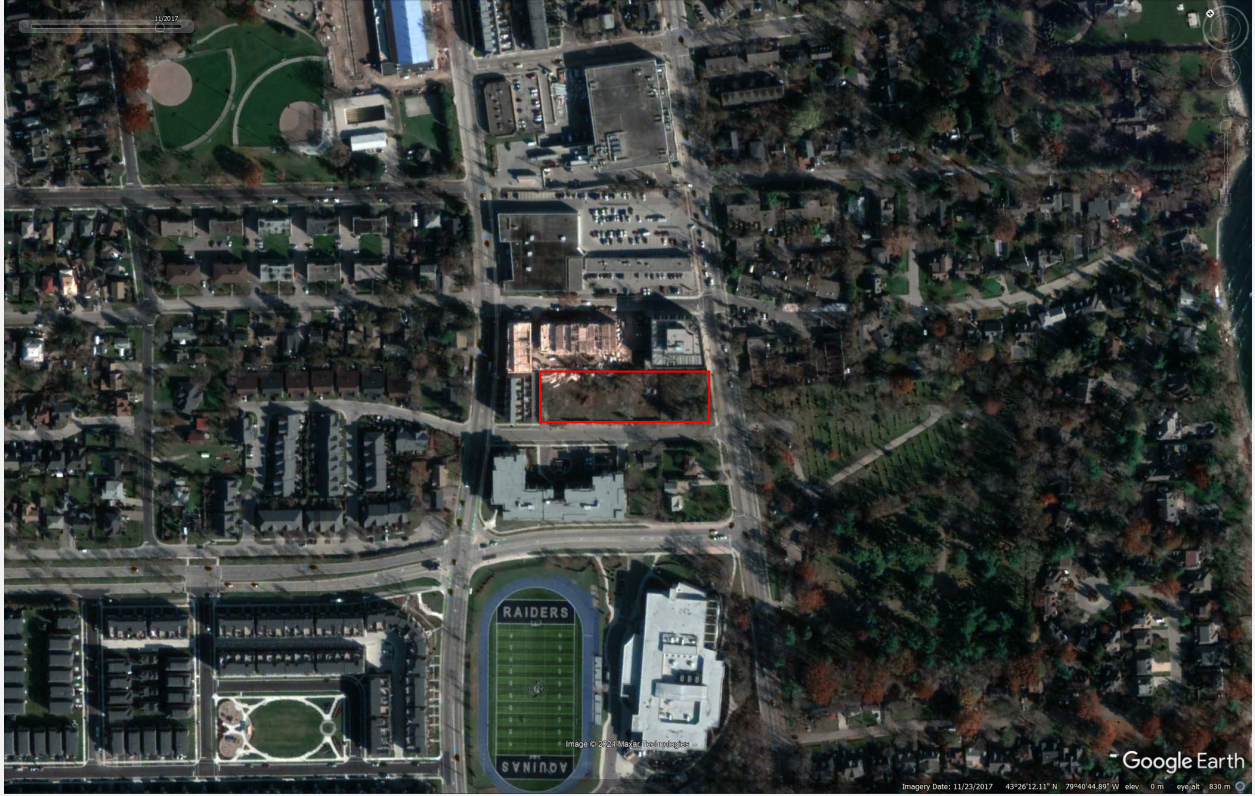
2015 Aerial Photograph

FORTIS
ENVIRONMENTAL



2016 Aerial Photograph

FORTIS
ENVIRONMENTAL

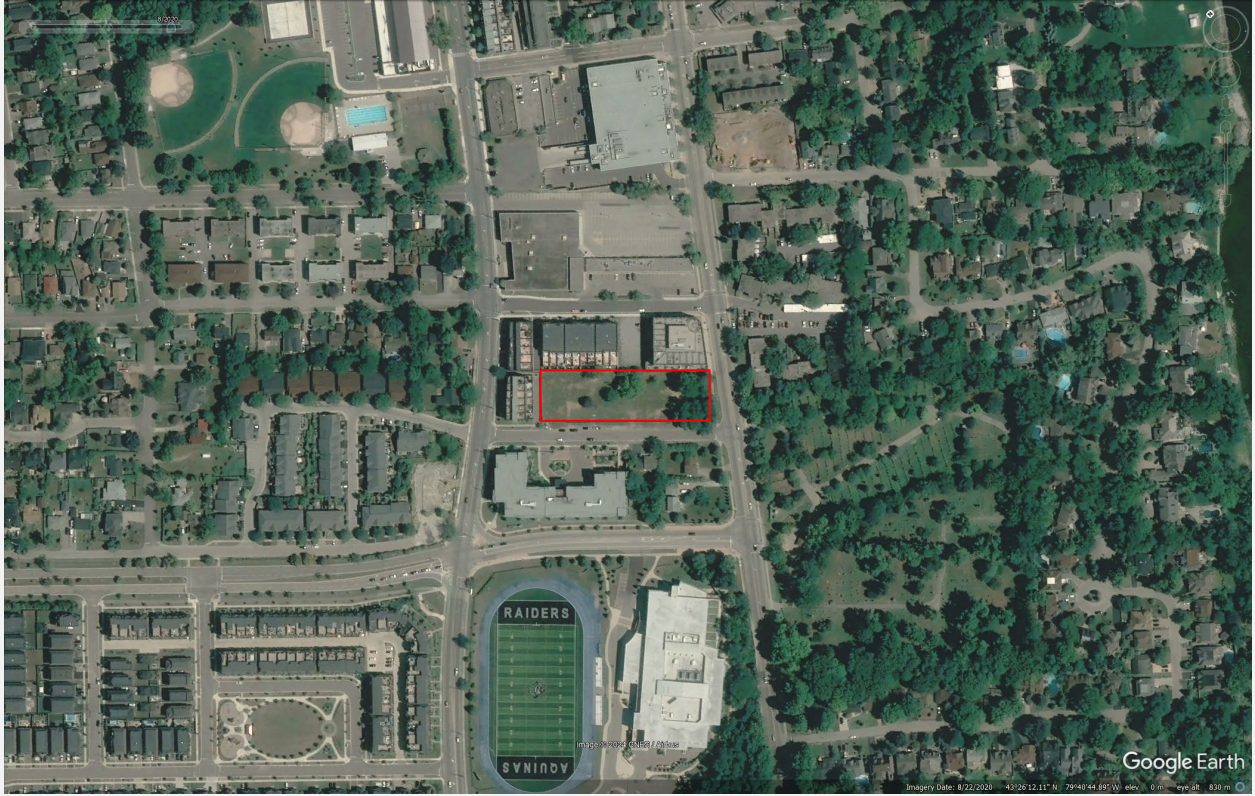


2017 Aerial Photograph

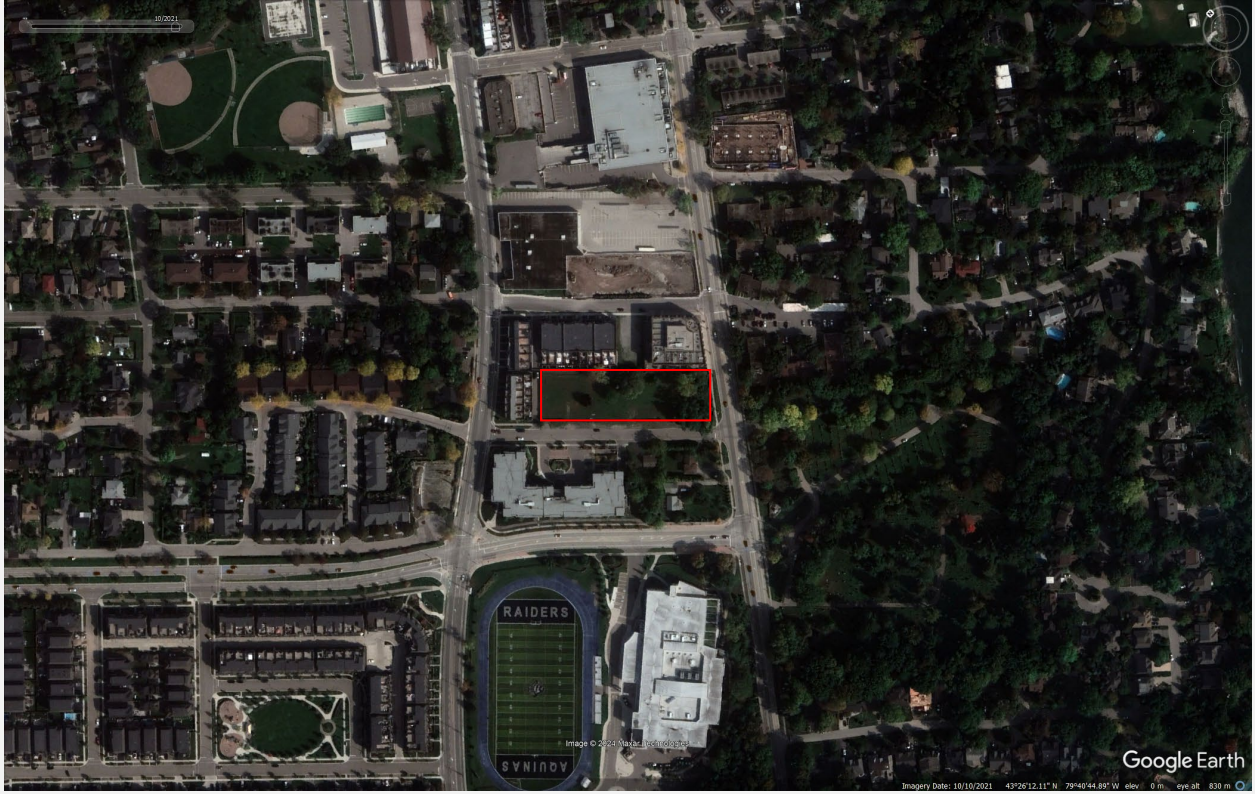
FORTIS
ENVIRONMENTAL



2019 Aerial Photograph

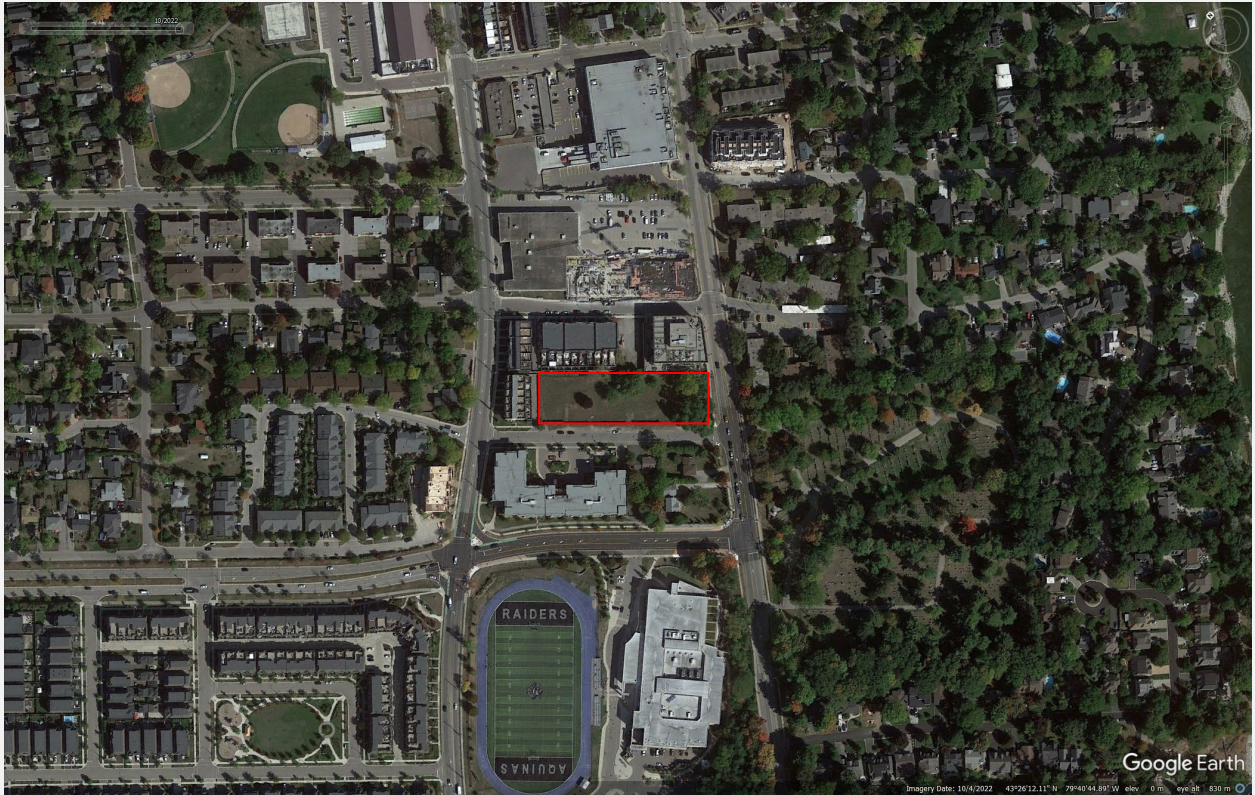


2020 Aerial Photograph



2021 Aerial Photograph

FORTIS
ENVIRONMENTAL




2022 Aerial Photograph

FORTIS
ENVIRONMENTAL



Appendix D
City Directories





FORTIS
ENVIRONMENTAL

1350 Cook John
 1354 Smith Kelvin B @ 845-6370
 1358 Betka Fred G @ 845-6429
 1362 Buckingham Reginald W @ 845-9486
 1366 Pisani Bruno @ 844-4573
 1370 Hillier Clifford W @ 844-8557
 1374 Klowak Nicholas @ 845-6920
 1378 Hull Donald B @ 845-6485
 1382 Bolan James W @ 845-8937
 1386 Zahara Donald T @ 844-3514
 1390 Oram Geofford W @ 845-6294
 1394 Milne James R @ 845-1440
 1398 Schmidt Wm C @ 844-9629
 1402 Hollingworth James G @ 845-8569

33

GALT AV
 EAST FROM ALLAN TO GLOUCESTER,
 FIFTH NORTH OF LAKE SHORE RD E

363 Rahn Fredk D @ 845-5287
 371 O'Brien Ford M @ 845-1900
 ALLAN AV BEGINS
 376 Christian Arth J R @ 844-9140
 391 Vacant
 DOUGLAS AV BEGINS
 400 Schroeder Herman E @ 844-6281
 405 Mollenhaver John D @ 845-7906
 429 MacKay S Alex @ 844-3710
 WATSON AV BEGINS
 436 Keir Kenneth J @ 845-0276

34

GARDEN DR
 NORTH FROM LAKE SHORE RD W TO
 REBECCA, FIFTH WEST OF KERR N

103 Snell Ronald J @ 845-9849
 109 No Return
 113 No Return
 114 Vandanbroek Hank @ 844-2914
 117 Wnek Roman 845-3305
 120 Lavicka Frank @ 844-8139
 121 Hodgins Claude J A @ 845-6195
 126 Rago John @ 844-6350
 127 Bancroft Florence @ 844-3819
 130 Stolarz Helen Mrs @ 845-5567
 131 Sloan Raymond F @ 844-2868
 137 Dunston G Vincent @ 844-3154
 138 Martin Kenneth W @
 144 Zoratto Serafino @ 844-2795

11

GARTHDALE C'T
 EAST FROM LANFAIR CRES, FIRST
 NORTH OF FALGARWOOD DR

1204 Bonfield Peter @ 844-6869
 1206 Wyers Michl @ 844-1206
 1208 Lockington Alan @ 844-8843
 1209 O'Shaughnessy Alan @ 844-3741
 1210 Barber Stewart @ 844-8510
 1211 Lauze Raymond @ 844-0857
 1212 Stanley Frank @ 844-9780
 1213 Painter Chas @
 1214 Scheer Esmond @ 844-3978

1222 Bla
 1224 Penkman David @ 845-599
 1226 Solnik Richd @ 844-558
 1227 Reade Clive @ 845-558
 1228 Godin Jean-Claude @ 8

GATESTONE AV
 EAST FROM PINEHURST I
 EASTCOURT RD, FIRST N
 HURST AV


2069 MacAllistor John E @
 2076 No Return
 2077 Taylor Richd S @ 84
 2084 Hubbard Peter @
 2085 Cassaday Geo L @ 8
 2095 Couse Paul W @ 845
 2103 Gostling Noakes G S

GEORGE
 NORTH FROM FRONT
 WEST OF TRAFALGAR

22 No Return
 23 Wilkes Edith Mrs @
 KING INTERSECTS
 44 Edwards Ruth @ 845
 WILLIAM INTERSE
 68 Holt Gary A 845-58
 71 Aymong Paul @ 845
 ROBINSON INTERS
 88 Kerr Cadillac Pont
 sls & serv
 94 A-1 Driving Sch 84
 98 Hair Center The h
 103 Solomon Tailors
 Dunwoody & Co
 MacDonald Edw
 Humphrey Jame
 Ryrie Ross bar
 845-2839
 107 Continental Barb
 109 CN Telecommun
 cables 8
 115 Leopard Shop T
 119 Candle Shoppe T
 130 No Return
 131 Halton Sign Ser
 RANDALL INTE
 137 Old York News

GERMORDA DR
 EAST AND NORTH
 FIRST NORTH OF

14 Kennett Fredk
 22 Stevens Johann
 27 Mordaunt Robt
 30 Guarnieri Arm
 33 Sharpe Arnold



frank i. collins & associ
 RESIDENTIAL
 COMMERCIAL
 INDUSTRIAL

Oakville 1973 35 lakeshore rd.

FORTIS
 ENVIRONMENTAL

7318
.....
House
44-3563
.....
Falgar-
svenor,
.....
2708
.....
85
-8445
5-8760
5-7626
7326
ne)
8615
-7636
844-6032
7969
4
7

NORTH SIDE

363*Rahn Fredk D (Audrey) 845-5287
371*O'Brien Ford 845-1900

DOUGLAS AV CROSSES

391*Campbell Wm A (Gladys) 844-3454
405*Mollenhauer John D (Anne) 845-7906

WATSON AV CROSSES

429*MacKay Stanley A (Irene) 844-3710

SOUTH SIDE

376*Scott Jas (Ellen) 845-4563

DOUGLAS AV CROSSES

400*MacIntyre Cuthbert M (Elda)
845-0513

WATSON AV CROSSES

436*Keir Kenneth J (Olwyn) 845-0276

GARDEN DR, north from Lakeshore rd w
to Rebecca, fifth west of Kerr

EAST SIDE

103*Bailey Clifford A (Jean) 845-6044
109 -
113*Forndran Anthony D (I.E.)
117 Avery Kenneth (Betty) 844-6874
121*Hodgins Claude J A (Mary) 845-6195
127*Bancroft Florence
131*Gracie Geo G (Gladys) 844-3769
137*Dunston Geo V (Marjory) 844-3154

Oakville 1963

FORTIS
ENVIRONMENTAL

43
GALT AV, east from Allan n to Gloucester,
fifth north of Lake Shore rd e

NORTH SIDE.....

- 268 3*Rahn Fredk D (Audrey) VI 5-5287
11 -
▲ Douglas av n crosses
33*Campbell Wm A (Gladys) VI 4-3454
5 45*Farnham Gordon S (Charlotte) VI 5-2287
957 ▲ Watson av crosses
63*MacKay Stanley A (Irene) VI 4-3710

SOUTH SIDE.....

- 22*Scott Ellen VI 5-4563
▲ Douglas av n crosses
38*MacIntyre Cuthbert M (Elda) VI 5-0513
▲ Watson av crosses
66*Sauer Robt G (Vivian) VI 5-4183

GARDEN DR, north from Lake Shore rd w
to Rebecca, fifth west of Kerr n

EAST SIDE.....

- 103*Bailey Clifford A (Jean) VI 5-6044
109*Bartlett Wm A (Eleanor) VI 5-3672
113*Nicholson Hamlet (Ivy) VI 4-6918
117 Henderson Thos C (Mary) VI 5-0616
121*Hodgins Claude J A (Mary) VI 5-6195
127*Bancroft Elizth VI 4-3819
131*Gracie Geo G (Gladys) VI 4-3769
137*Dunston Geo V (Marjory) VI 4-3154

WEST SIDE.....

- 114*Bennett Jean A VI 5-6038
120*Green Clarence P (Edna) VI 4-3478
126*Jas Geo H (Clarice) VI 4-9884
130*Grzesinski Annemarie VI 4-9385


er street number indicates house owned by occupant.

Oakville 1960





Appendix E
Regulatory Agency Requests



Ministry of the Environment, Conservation and Parks

Freedom of Information Request for Property Information

Instructions

Use this form to:

- submit and pay for a new FOI request for access to records/information about a property
- pay for a deposit or a final fee on an existing FOI request

Fields marked with an asterisk (*) are mandatory.

Are you: *

- Submitting a new FOI Request for Property Information
- Paying a deposit or final fee for an existing FOI Request for Property Information

Section 1 – Description of Records Requested

Time Period for Records Requested

From (yyyy/mm/dd) *

1948/01/01

To (yyyy/mm/dd) *

2024/03/01

Type of Record(s) *

- All environmental records relating to the identified property/site exclusive of Environmental Approvals and Registrations
- Environmental Approvals and Registrations (e.g. Environmental Compliance Approvals; Certificate of Approval; Renewable Energy Approvals; Environmental Activity and Sector Registry Registrations)

Select only if you are seeking access to an Approval or Registration that is not publicly available or if you are also seeking supporting documents relating to the Approval or Registration.

Operator and vendor Pesticide Licenses from September 4, 2018, final Approvals and Registrations are publicly available on the Access Environment website at:

<https://www.accessenvironment.ene.gov.on.ca/AEWeb/ae/GoSearch.action?search=basic&lang=en>.

Records of Site Condition (RSC) records are publicly available on the Brownfields Environmental Site Registry (BSER).

- RSC records between 2004 to June 30, 2011 are available at:
<https://www.lrcsde.lrc.gov.on.ca/besrWebPublic/generalSearch>
- RSC records filed after July 2011 are available at:
https://www.lrcsde.lrc.gov.on.ca/BFISWebPublic/pub/earchFiledRsc_search?request_locale=en

- Other Specific Document(s)

List any record(s) that should be excluded from the scope of your request (e.g. email correspondences; records originating from your organization/business; records already in your possession, prior year(s) annual reports for approvals)

Please provide any additional relevant information relating to your request. For example, does your request relate to any other ministry business? Please note that this information is being requested only in order to provide contextual information to the Access and Privacy Office and will not in any way affect or expedite the status of any related ministry business identified.

Section 2 – Requester Information

Last Name *	First Name *	Middle Initial
<input type="text" value="Topp"/>	<input type="text" value="Andrew"/>	<input type="text"/>

Business/Organization Name (if applicable or indicate "N/A") *

Project/Reference Number (if applicable)

Are you submitting this request on behalf of a client? *

Yes No

Mailing Address

Unit Number	Street Number *	Street Name *
<input type="text" value="324"/>	<input type="text" value="942"/>	<input type="text" value="Yonge Street"/>

PO Box	City/Town *	Province *	Postal Code *
<input type="text"/>	<input type="text" value="Toronto"/>	<input type="text" value="ON"/>	<input type="text" value="M4W 3S8"/>

Telephone Number *	ext.	Email Address *
<input type="text" value="416-452-6965"/>	<input type="text"/>	<input type="text" value="atopp@fortisenv.ca"/>

Is there an alternate contact (e.g. office admin)? *

Yes No

Section 3 – Current Property Address Information

Is the property a:

Park Lake First Nation Band Wind Farm Federal Land Island Unsurveyed Land

Are you requesting information about multiple addresses? *

Yes No

Please only submit a request with multiple addresses if the property is one site. To be considered one site, addresses must be adjacent to each other and owned by the same owner(s).

Do the multiple addresses belong to one site? *

Yes No

Please submit a separate FOI request for each address.

Site Name

Property Address

Address 1

Unit Number Street Number Street Name

Full Lot Number Concession Geographic Township

City/Town/Village *

Closest Intersection

Address 2

Unit Number Street Number Street Name

Full Lot Number Concession Geographic Township

City/Town/Village *

Closest Intersection

Address 3

Unit Number Street Number Street Name

Full Lot Number Concession Geographic Township

City/Town/Village *

Closest Intersection

Address 4

Unit Number Street Number Street Name

Full Lot Number Concession Geographic Township

City/Town/Village *

Closest Intersection

Address 5

Unit Number Street Number Street Name

Full Lot Number

Concession

Geographic Township

City/Town/Village *

Oakville

Closest Intersection

Address 6

Unit Number

Street Number

Street Name

153

Garden Drive

Full Lot Number

Concession

Geographic Township

City/Town/Village *

Oakville

Closest Intersection

Section 4 – Previous Property Address Information

Do you want the ministry to search all prior historical addresses for this property/site for the time period of the records requested? *

Yes No

Section 5 – Supporting Documents

Please upload any documents (e.g. Maps) that are relevant to your FOI request.

The total size of all attachments must not be more than 8 MB.

1. File Name

Total File Size

Payment confirmation number: 29210400



Andrew Topp <atopp@fortisenv.ca>

Device Search - Oakville / ON

2 messages

Andrew Topp <atopp@fortisenv.ca>

Mon, May 6, 2024 at 11:39 AM

To: Public Information Services <publicinformationsservices@tssa.org>

Hello TSSA,

Could I please conduct a device search at the following sites:

105 Garden Drive, Oakville / ON

115 Garden Drive, Oakville / ON

129 Garden Drive, Oakville / ON

137 Garden Drive, Oakville / ON

147 Garden Drive, Oakville / ON

153 Garden Drive, Oakville / ON

Thank you in advance for your assistance and best regards

Andrew

--

Andrew Topp, P. Geo

President

Address 942 Yonge St. Suite 324, Toronto, ON**Phone** 416-452-6965**Email** atopp@fortisenv.ca**Website** fortisenv.ca

Public Information Services <publicinformationsservices@tssa.org>

Mon, May 6, 2024 at 2:05 PM

To: Andrew Topp <atopp@fortisenv.ca>

NO RECORD FOUND IN CURRENT DATABASE

Hello,

Thank you for your request for confirmation of public information. TSSA has performed a preliminary search of TSSA's current database.

- We confirm that there are no records in our current database of any fuel storage tanks at the subject address(es).

This is not a confirmation that there are no records in the archives. For a further search in our archives, please go to the [TSSA Client Portal](#) to complete an Application for Release of Public Information.

Please refer to [How to Submit a Public Information Request \(tssa.org\)](https://www.tssa.org) for instructions.

The associated fee must be paid via credit card (Visa or MasterCard).

Once all steps have been successfully completed you will receive your payment receipt via email.

TSSA does not make any representations or warranties with respect to the accuracy or completeness of any records released. The requestor assumes all risk in using or relying on the information provided.

If you have any questions or concerns, please do not hesitate to contact our Public Information Release team at publicinformationservices@tssa.org.

Kind regards,

Kimberly Gage | Public Information & Records Agent

Public Information

345 Carlingview Drive

Toronto, Ontario M9W 6N9

Tel: +1 416-734-3348 | Fax: +1 416-734-3568 | E-Mail: kgage@tssa.org

www.tssa.org



Winner of 2024 5-Star Safety Cultures Award

From: Andrew Topp <atopp@fortisenv.ca>

Sent: Monday, May 6, 2024 11:39 AM

To: Public Information Services <publicinformationservices@tssa.org>

Subject: Device Search - Oakville / ON

[CAUTION]: This email originated outside the organisation.

Please do not click links or open attachments unless you recognise the source of this email and know the content is safe.

[Quoted text hidden]


5/6/24, 2:05 PM

Fortis Environmental Mail - Device Search - Oakville / ON

This electronic message and any attached documents are intended only for the named recipients. This communication from the Technical Standards and Safety Authority may contain information that is privileged, confidential or otherwise protected from disclosure and it must not be disclosed, copied, forwarded or distributed without authorization. If you have received this message in error, please notify the sender immediately and delete the original message.



Appendix F
ERIS Reports





DATABASE REPORT

Project Property: *Garden Drive, Oakville
115 Garden Drive
Oakville ON L6K 2W4*

Project No: *F199504014*

Report Type: *Standard Express Report*

Order No: *24050600229*

Requested by: *Fortis Environmental Inc.*

Date Completed: *May 6, 2024*

Table of Contents

Table of Contents.....	2
Executive Summary.....	3
Executive Summary: Report Summary.....	4
Executive Summary: Site Report Summary - Project Property.....	7
Executive Summary: Site Report Summary - Surrounding Properties.....	8
Executive Summary: Summary By Data Source.....	16
Map.....	27
Aerial.....	28
Topographic Map.....	29
Detail Report.....	30
Unplottable Summary.....	141
Unplottable Report.....	144
Appendix: Database Descriptions.....	170
Definitions.....	180

Notice: IMPORTANT LIMITATIONS and YOUR LIABILITY

Reliance on information in Report: This report DOES NOT replace a full Phase I Environmental Site Assessment but is solely intended to be used as a database review of environmental records.

License for use of information in Report: No page of this report can be used without this cover page, this notice and the project property identifier. The information in Report(s) may not be modified or re-sold.

Your Liability for misuse: Using this Service and/or its reports in a manner contrary to this Notice or your agreement will be in breach of copyright and contract and ERIS may obtain damages for such mis-use, including damages caused to third parties, and gives ERIS the right to terminate your account, rescind your license to any previous reports and to bar you from future use of the Service.

No warranty of Accuracy or Liability for ERIS: The information contained in this report has been produced by ERIS Information Limited Partnership ("ERIS") using various sources of information, including information provided by Federal and Provincial government departments. The report applies only to the address and up to the date specified on the cover of this report, and any alterations or deviation from this description will require a new report. This report and the data contained herein does not purport to be and does not constitute a guarantee of the accuracy of the information contained herein and does not constitute a legal opinion nor medical advice. Although ERIS has endeavored to present you with information that is accurate, ERIS disclaims, any and all liability for any errors, omissions, or inaccuracies in such information and data, whether attributable to inadvertence, negligence or otherwise, and for any consequences arising therefrom. Liability on the part of ERIS is limited to the monetary value paid for this report.

Trademark and Copyright: You may not use the ERIS trademarks or attribute any work to ERIS other than as outlined above. This Service and Report (s) are protected by copyright owned by ERIS Information Limited Partnership. Copyright in data used in the Service or Report(s) (the "Data") is owned by ERIS or its licensors. The Service, Report(s) and Data may not be copied or reproduced in whole or in any substantial part without prior written consent of ERIS.

Executive Summary

Property Information:

Project Property: Garden Drive, Oakville
115 Garden Drive Oakville ON L6K 2W4

Project No: F199504014

Coordinates:

Latitude: 43.4364654
Longitude: -79.6790618
UTM Northing: 4,810,132.74
UTM Easting: 606,902.81
UTM Zone: 17T

Elevation: 293 FT
89.25 M

Order Information:

Order No: 24050600229
Date Requested: May 6, 2024
Requested by: Fortis Environmental Inc.
Report Type: Standard Express Report

Historical/Products:

ERIS Xplorer [ERIS Xplorer](#)

Executive Summary: Report Summary

<i>Database</i>	<i>Name</i>	<i>Searched</i>	<i>Project Property</i>	<i>Within 0.25 km</i>	<i>Total</i>
AAGR	<i>Abandoned Aggregate Inventory</i>	Y	0	0	0
AGR	<i>Aggregate Inventory</i>	Y	0	0	0
AMIS	<i>Abandoned Mine Information System</i>	Y	0	0	0
ANDR	<i>Anderson's Waste Disposal Sites</i>	Y	0	0	0
AST	<i>Aboveground Storage Tanks</i>	Y	0	0	0
AUWR	<i>Automobile Wrecking & Supplies</i>	Y	0	0	0
BORE	<i>Borehole</i>	Y	0	1	1
CA	<i>Certificates of Approval</i>	Y	0	1	1
CDRY	<i>Dry Cleaning Facilities</i>	Y	0	1	1
CFOT	<i>Commercial Fuel Oil Tanks</i>	Y	0	0	0
CHEM	<i>Chemical Manufacturers and Distributors</i>	Y	0	0	0
CHM	<i>Chemical Register</i>	Y	0	0	0
CNG	<i>Compressed Natural Gas Stations</i>	Y	0	0	0
COAL	<i>Inventory of Coal Gasification Plants and Coal Tar Sites</i>	Y	0	0	0
CONV	<i>Compliance and Convictions</i>	Y	0	0	0
CPU	<i>Certificates of Property Use</i>	Y	0	0	0
DRL	<i>Drill Hole Database</i>	Y	0	0	0
DTNK	<i>Delisted Fuel Tanks</i>	Y	0	0	0
EASR	<i>Environmental Activity and Sector Registry</i>	Y	0	1	1
EBR	<i>Environmental Registry</i>	Y	0	0	0
ECA	<i>Environmental Compliance Approval</i>	Y	0	2	2
EEM	<i>Environmental Effects Monitoring</i>	Y	0	0	0
EHS	<i>ERIS Historical Searches</i>	Y	0	26	26
EIIS	<i>Environmental Issues Inventory System</i>	Y	0	0	0
EMHE	<i>Emergency Management Historical Event</i>	Y	0	0	0
EPAR	<i>Environmental Penalty Annual Report</i>	Y	0	0	0
EXP	<i>List of Expired Fuels Safety Facilities</i>	Y	0	1	1
FCON	<i>Federal Convictions</i>	Y	0	0	0
FCS	<i>Contaminated Sites on Federal Land</i>	Y	0	0	0
FOFT	<i>Fisheries & Oceans Fuel Tanks</i>	Y	0	0	0
FRST	<i>Federal Identification Registry for Storage Tank Systems (FIRSTS)</i>	Y	0	0	0
FST	<i>Fuel Storage Tank</i>	Y	0	0	0
FSTH	<i>Fuel Storage Tank - Historic</i>	Y	0	0	0
GEN	<i>Ontario Regulation 347 Waste Generators Summary</i>	Y	0	26	26
GHG	<i>Greenhouse Gas Emissions from Large Facilities</i>	Y	0	0	0
HINC	<i>TSSA Historic Incidents</i>	Y	0	1	1
IAFT	<i>Indian & Northern Affairs Fuel Tanks</i>	Y	0	0	0

Database	Name	Searched	Project Property	Within 0.25 km	Total
INC	<i>Fuel Oil Spills and Leaks</i>	Y	0	0	0
LIMO	<i>Landfill Inventory Management Ontario</i>	Y	0	0	0
MINE	<i>Canadian Mine Locations</i>	Y	0	0	0
MNR	<i>Mineral Occurrences</i>	Y	0	0	0
NATE	<i>National Analysis of Trends in Emergencies System (NATES)</i>	Y	0	0	0
NCPL	<i>Non-Compliance Reports</i>	Y	0	0	0
NDFT	<i>National Defense & Canadian Forces Fuel Tanks</i>	Y	0	0	0
NDSP	<i>National Defense & Canadian Forces Spills</i>	Y	0	0	0
NDWD	<i>National Defence & Canadian Forces Waste Disposal Sites</i>	Y	0	0	0
NEBI	<i>National Energy Board Pipeline Incidents</i>	Y	0	0	0
NEBP	<i>National Energy Board Wells</i>	Y	0	0	0
NEES	<i>National Environmental Emergencies System (NEES)</i>	Y	0	0	0
NPCB	<i>National PCB Inventory</i>	Y	0	0	0
NPR2	<i>National Pollutant Release Inventory 1993-2020</i>	Y	0	0	0
NPRI	<i>National Pollutant Release Inventory - Historic</i>	Y	0	0	0
OGWE	<i>Oil and Gas Wells</i>	Y	0	0	0
OOGW	<i>Ontario Oil and Gas Wells</i>	Y	0	0	0
OPCB	<i>Inventory of PCB Storage Sites</i>	Y	0	0	0
ORD	<i>Orders</i>	Y	0	0	0
PAP	<i>Canadian Pulp and Paper</i>	Y	0	0	0
PCFT	<i>Parks Canada Fuel Storage Tanks</i>	Y	0	0	0
PES	<i>Pesticide Register</i>	Y	0	1	1
PFCH	<i>NPRI Reporters - PFAS Substances</i>	Y	0	0	0
PFHA	<i>Potential PFAS Handlers from NPRI</i>	Y	0	0	0
PINC	<i>Pipeline Incidents</i>	Y	0	0	0
PRT	<i>Private and Retail Fuel Storage Tanks</i>	Y	0	0	0
PTTW	<i>Permit to Take Water</i>	Y	0	0	0
REC	<i>Ontario Regulation 347 Waste Receivers Summary</i>	Y	0	0	0
RSC	<i>Record of Site Condition</i>	Y	0	1	1
RST	<i>Retail Fuel Storage Tanks</i>	Y	0	0	0
SCT	<i>Scott's Manufacturing Directory</i>	Y	0	1	1
SPL	<i>Ontario Spills</i>	Y	0	5	5
SRDS	<i>Wastewater Discharger Registration Database</i>	Y	0	0	0
TANK	<i>Anderson's Storage Tanks</i>	Y	0	0	0
TCFT	<i>Transport Canada Fuel Storage Tanks</i>	Y	0	0	0
VAR	<i>Variances for Abandonment of Underground Storage Tanks</i>	Y	0	0	0
WDS	<i>Waste Disposal Sites - MOE CA Inventory</i>	Y	0	0	0
WDSH	<i>Waste Disposal Sites - MOE 1991 Historical Approval Inventory</i>	Y	0	0	0
WWIS	<i>Water Well Information System</i>	Y	0	28	28

<i>Database</i>	<i>Name</i>	<i>Searched</i>	<i>Project Property</i>	<i>Within 0.25 km</i>	<i>Total</i>
		<hr/>			
		<i>Total:</i>	0	96	96

Executive Summary: Site Report Summary - Project Property

<i>Map Key</i>	<i>DB</i>	<i>Company/Site Name</i>	<i>Address</i>	<i>Dir/Dist (m)</i>	<i>Elev diff (m)</i>	<i>Page Number</i>
--------------------	-----------	--------------------------	----------------	---------------------	--------------------------	------------------------

No records found in the selected databases for the project property.

Executive Summary: Site Report Summary - Surrounding Properties

Map Key	DB	Company/Site Name	Address	Dir/Dist (m)	Elev Diff (m)	Page Number
1	EASR	MEMORY CARE INVESTMENTS (OAKVILLE) LTD.	103 & 109 Garden DR Oakville ON L6K 2W4	ESE/13.4	-0.49	30
1	EHS		109 Garden Dr Oakville ON L6K2W4	ESE/13.4	-0.49	30
2	WWIS		ON <i>Well ID: 7286278</i>	NW/14.9	0.00	30
3	EHS		103 and 109, 113 - 131 Garden Drive Oakville ON L6K 2W4	NNW/22.2	0.39	31
3	EHS		103 and 109, 113 - 131 Garden Drive Oakville ON L6K 2W4	NNW/22.2	0.39	31
3	EHS		103 and 109, 113 - 131 Garden Drive Oakville ON L6K 2W4	NNW/22.2	0.39	32
3	EHS		103 and 109, 113 - 131 Garden Drive Oakville ON L6K 2W4	NNW/22.2	0.39	32
4	EHS		103 Garden Dr Oakville ON L6K2W4	ESE/25.1	-0.93	32
5	EHS		103 Garden Drive Oakville ON L6K 2W4	ESE/25.7	-0.93	32
6	EHS		103 And 109 Garden Drive Oakville ON	ESE/26.8	-0.93	32
7	EHS		135 Garden Drive Oakville ON L6K 2W4	NW/29.3	0.41	33
7	EHS		135 Garden Drive Oakville ON	NW/29.3	0.41	33

Map Key	DB	Company/Site Name	Address	Dir/Dist (m)	Elev Diff (m)	Page Number
8	WWIS		105 GARDEN DRIVE Oakville ON <i>Well ID: 7269400</i>	ESE/35.4	-0.89	33
9	EHS		Garden Dr Lakeshore Rd W Oakville ON	NW/40.9	0.60	36
10	WWIS		118-136 MAURICE DRIVE Oakville ON <i>Well ID: 7229996</i>	NNE/53.2	0.60	36
11	CA	Grandview Living Inc.	205 Lakeshore Rd W Oakville ON L6J 0A8	ENE/62.0	-0.55	39
12	ECA	Grandview Living Inc.	205 Lakeshore Rd W Oakville ON L6L 3H8	ENE/62.0	-0.55	39
13	EHS		126 and 130 Garden Drive Oakville ON	WNW/62.0	-0.18	40
14	GEN	Succession Development Corporation	114 Maurice Drive Oakville ON	NE/70.3	0.60	40
14	EXP	STANLEY CUTTS	114 MAURICE DR OAKVILLE ON	NE/70.3	0.60	40
15	WWIS		120 MAURICE DR OAKVILLE ON <i>Well ID: 7041503</i>	NNW/74.4	0.60	40
16	WWIS		118-136 MAURICE DRIVE Oakville ON <i>Well ID: 7229995</i>	NNE/76.6	0.60	43
17	ECA	Vandyk-Wyndham Place Ltd.	128 Garden Dr Oakville ON	WNW/76.8	-0.14	46
18	EHS		108 Maurice Drive Oakville ON	ENE/79.8	-0.28	46
19	WWIS		118-136 MAURICE DRIVE OAKVILLE ON	NNE/83.7	0.60	46

Map Key	DB	Company/Site Name	Address	Dir/Dist (m)	Elev Diff (m)	Page Number
			Well ID: 7230053			
20	WWIS		118-136 MAURICE DRIVE Oakville ON Well ID: 7230054	NNE/84.0	0.60	50
21	WWIS		103 Garden Drive lot 17 con 3 Cambridge ON Well ID: 7389771	NW/84.1	0.60	53
22	WWIS		118-136 MAURICE DRIVE Oakville ON Well ID: 7236332	NNW/86.4	0.60	56
23	EHS		210 Rebecca St Oakville ON L6K1J9	N/88.4	0.60	59
24	WWIS		ON Well ID: 7200752	SE/96.5	-4.11	59
25	WWIS		118-136 MAURICE DR Oakville ON Well ID: 7230052	N/98.5	0.60	60
26	WWIS		108 MAURICE DR OAKVILLE ON Well ID: 2810660	E/99.9	-1.99	63
27	EHS		130 Garden Drive Oakville ON L6K 2W5	WNW/102.4	0.60	66
28	WWIS		MAURICE DRIVE Oakville ON Well ID: 7327628	NNE/105.3	0.60	67
29	WWIS		MAURICE DRIVE Oakville ON Well ID: 7327626	ENE/106.0	-0.75	69
30	EHS		101-123 Maurice Drive Oakville ON L6K 2W6	NE/106.4	0.49	72
31	WWIS		MAURICE DRIVE Oakville ON Well ID: 7327627	NE/107.7	0.60	72
32	WWIS		118- 136 MAURICE DRIVE Oakville ON	N/109.4	0.60	75

Map Key	DB	Company/Site Name	Address	Dir/Dist (m)	Elev Diff (m)	Page Number
			Well ID: 7230058			
33	WWIS		118-136 MAURICE DRIVE Oakville ON Well ID: 7230057	N/109.4	0.60	78
34	WWIS		144 REBECCA ST OAKVILLE ON Well ID: 7040839	WNW/110.3	0.22	81
35	GEN	HALTON REGIONAL HEALTH DEPARTMENT	123 MAURICE DRIVE OAKVILLE ON L6K 2W6	NNE/115.4	0.60	84
35	GEN	HALTON REGIONAL HEALTH DEPARTMENT 19-492	123 MAURICE DRIVE OAKVILLE ON L6K 2W6	NNE/115.4	0.60	84
35	EHS		123 Maurice Drive Oakville ON L6K 2W6	NNE/115.4	0.60	85
35	RSC	123 MAURICE DEVELOPMENTS LTD.	123 MAURICE DRIVE ON Oakville ON	NNE/115.4	0.60	85
36	WWIS		1180136 MAURICE DRIVE Oakville ON Well ID: 7230056	NNW/127.3	0.60	86
37	WWIS		175 LAKESHORE RD W Oakville ON Well ID: 7295086	ENE/134.3	-1.15	89
38	BORE		ON	SW/142.4	-3.51	92
39	SPL	NATIONAL GROCERS	183 LAKESHORE ROAD WEST MOTOR VEHICLE (OPERATING FLUID) OAKVILLE TOWN ON L6K 1E7	NNE/149.3	0.60	93
39	PES	LOBLAWS LIMITED C.O.B. AS "LOBLAWS" STORE #168-2	183 LAKESHORE ROAD WEST OAKVILLE ON L6K 1E7	NNE/149.3	0.60	94
39	EHS		183 Lakeshore Road West Oakville ON L6K 1E7	NNE/149.3	0.60	94
39	GEN	Big Lots Canada Inc.	183 Lakeshore Road West Oakville ON	NNE/149.3	0.60	95

Map Key	DB	Company/Site Name	Address	Dir/Dist (m)	Elev Diff (m)	Page Number
39	GEN	Big Lots Canada Inc.	183 Lakeshore Road West Oakville ON	NNE/149.3	0.60	95
40	GEN	Halton Catholic District School Board	124 Dorval Drive Oakville ON L6K 2W1	SW/152.4	-2.72	95
40	WWIS		124 DORVAL DRIVE lot 18 con 3 Oakville ON Well ID: 7122482	SW/152.4	-2.72	96
40	SPL	Oakville Hydro Corporation	124 Dorval Drive Oakville ON L6K 2W1	SW/152.4	-2.72	103
40	HINC		124 DORVAL DRIVE OAKVILLE ON L6K 2W1	SW/152.4	-2.72	104
40	GEN	Halton Catholic District School Board	124 Dorval Drive Oakville ON L6K 2W1	SW/152.4	-2.72	105
40	GEN	Halton Catholic District School Board	124 Dorval Drive Oakville ON L6K 2W1	SW/152.4	-2.72	105
40	GEN	Halton Catholic District School Board	124 Dorval Drive Oakville ON L6K 2W1	SW/152.4	-2.72	106
40	GEN	Halton Catholic District School Board	124 Dorval Drive Oakville ON L6K 2W1	SW/152.4	-2.72	107
40	GEN	Halton Catholic District School Board	124 Dorval Drive Oakville ON	SW/152.4	-2.72	107
40	SPL	Oakville Hydro Corporation	124 dorval dr Oakville ON	SW/152.4	-2.72	108
40	SPL	The Regional Municipality of Halton	124 Dorval Drive Oakville ON	SW/152.4	-2.72	109
40	GEN	Halton Catholic District School Board	124 Dorval Drive Oakville ON L6K 2W1	SW/152.4	-2.72	110

Map Key	DB	Company/Site Name	Address	Dir/Dist (m)	Elev Diff (m)	Page Number
40	GEN	Halton Catholic District School Board	124 Dorval Drive Oakville ON L6K 2W1	SW/152.4	-2.72	110
40	GEN	Halton Catholic District School Board	124 Dorval Drive Oakville ON L6K 2W1	SW/152.4	-2.72	111
40	GEN	Halton Catholic District School Board	124 Dorval Drive Oakville ON L6K 2W1	SW/152.4	-2.72	112
40	GEN	Halton Catholic District School Board	124 Dorval Drive Oakville ON L6K 2W1	SW/152.4	-2.72	113
40	GEN	Halton Catholic District School Board	124 Dorval Drive Oakville ON L6K 2W1	SW/152.4	-2.72	114
40	GEN	Belfor Property Restoration Aviva Canada Inc. - 604 (Aviva Insurance Company o	124 Dorval Drive Oakville ON L6K 2W1	SW/152.4	-2.72	114
40	GEN	Halton Catholic District School Board	124 Dorval Drive Oakville ON L6K 2W1	SW/152.4	-2.72	115
41	WWIS		175 LAKESHORE RD W Oakville ON Well ID: 7295085	NNE/154.6	0.60	116
42	WWIS		ON Well ID: 7313354	ENE/159.9	-1.56	119
43	EHS		258 Lakeshore Road West Oakville ON L6K 1E8	SE/165.1	-5.23	120
43	EHS		258 Lakeshore Road West Oakville ON L6K 1E8	SE/165.1	-5.23	120
43	EHS		258 Lakeshore Road West Oakville ON L6K 1E8	SE/165.1	-5.23	120
43	EHS		258 Lakeshore Road West Oakville ON L6K 1E8	SE/165.1	-5.23	121

Map Key	DB	Company/Site Name	Address	Dir/Dist (m)	Elev Diff (m)	Page Number
44	EHS		173 - 183 Lakeshore Rd W Oakville ON L6K 1E7	NE/177.2	-0.27	121
45	GEN	MOUNT ROYAL LAUNDROMAT	180 REBECCA STREET OAKVILLE ON L6K 1J6	NNE/177.3	0.48	121
45	SCT	La Moda Messina Inc.	180 Rebecca St Oakville ON L6K 1J6	NNE/177.3	0.48	121
45	CDRY	MOUNT ROYAL LAUNDROMAT AND DRYCLEANERS	180 REBECCA ST OAKVILLE ON L6K1J6	NNE/177.3	0.48	122
46	WWIS		173 LAKESHORE RD W Oakville ON Well ID: 7318538	NNE/179.4	0.48	122
47	EHS		231 Rebecca Street Oakville ON	WNW/180.3	0.60	126
48	WWIS		ON Well ID: 7281224	ENE/200.0	-3.61	126
49	WWIS		258 LAKESHORE RD. W lot 17 OAKVILLE ON Well ID: 7410254	SE/209.3	-5.91	127
50	SPL	UNKNOWN	123 MARGARET DR. OAKVILLE OAKVILLE TOWN ON L6K 2V9	WNW/210.5	1.34	130
51	EHS		Felan Avenue and Rebecca Street Oakville ON	N/217.8	-0.64	131
52	WWIS		170 REBECCA ST Oakville ON Well ID: 7295084	NNE/226.4	-1.54	131
53	WWIS		170 REBECCA ST Oakville ON Well ID: 7295087	NNE/227.7	-1.54	134
54	GEN	G.E. PERDUE HIGH SCHOOL (HALTON	BOARD OF EDUCATION) 124 MARGARET DRIVE OAKVILLE, ON L6K 2W1	WNW/229.6	1.60	137

<i>Map Key</i>	<i>DB</i>	<i>Company/Site Name</i>	<i>Address</i>	<i>Dir/Dist (m)</i>	<i>Elev Diff (m)</i>	<i>Page Number</i>
54	GEN	G.E. PERDUE (OUT OF BUSINESS) 19-156	BOARD OF EDUCATION) 124 MARGARET DRIVE OAKVILLE, ON L6K 2W1	WNW/229.6	1.60	137
54	GEN	HALTON BOARD OF EDUCATION(OUT OF BUS.)	GORDON E. PERDUE HIGH SCHOOL 124 MARGARET DRIVE OAKVILLE ON L6K 2W1	WNW/229.6	1.60	138
54	GEN	HALTON ROMAN CATHOLIC SCHOOL BOARD00-000	124 MARGARET DRIVE ST. THOMAS AQUINAS SCHOOL OAKVILLE ON L6K 2W1	WNW/229.6	1.60	139
54	GEN	HALTON CATHOLIC DISTRICT SCHOOL BOARD	124 MARGARET DRIVE OAKVILLE ON L6K 2W1	WNW/229.6	1.60	139
54	GEN	Halton Catholic District School Board	124 Margaret Drive Oakville ON L6K 2W1	WNW/229.6	1.60	139
55	EHS		174 Lakeshore Road West Oakville ON L6K 1E6	ENE/244.8	-3.26	140

Executive Summary: Summary By Data Source

BORE - Borehole

A search of the BORE database, dated 1875-Jul 2018 has found that there are 1 BORE site(s) within approximately 0.25 kilometers of the project property.

<u>Lower Elevation</u>	<u>Address</u>	<u>Direction</u>	<u>Distance (m)</u>	<u>Map Key</u>
	ON	SW	142.35	<u>38</u>

CA - Certificates of Approval

A search of the CA database, dated 1985-Oct 30, 2011* has found that there are 1 CA site(s) within approximately 0.25 kilometers of the project property.

<u>Lower Elevation</u>	<u>Address</u>	<u>Direction</u>	<u>Distance (m)</u>	<u>Map Key</u>
Grandview Living Inc.	205 Lakeshore Rd W Oakville ON L6J 0A8	ENE	61.97	<u>11</u>

CDRY - Dry Cleaning Facilities

A search of the CDRY database, dated Jan 2004-Dec 2022 has found that there are 1 CDRY site(s) within approximately 0.25 kilometers of the project property.

<u>Equal/Higher Elevation</u>	<u>Address</u>	<u>Direction</u>	<u>Distance (m)</u>	<u>Map Key</u>
MOUNT ROYAL LAUNDROMAT AND DRYCLEANERS	180 REBECCA ST OAKVILLE ON L6K1J6	NNE	177.28	<u>45</u>

EASR - Environmental Activity and Sector Registry

A search of the EASR database, dated Oct 2011-Feb 29, 2024 has found that there are 1 EASR site(s) within approximately 0.25 kilometers of the project property.

<u>Lower Elevation</u>	<u>Address</u>	<u>Direction</u>	<u>Distance (m)</u>	<u>Map Key</u>
MEMORY CARE INVESTMENTS (OAKVILLE) LTD.	103 & 109 Garden DR Oakville ON L6K 2W4	ESE	13.40	<u>1</u>

ECA - Environmental Compliance Approval

A search of the ECA database, dated Oct 2011-Feb 29, 2024 has found that there are 2 ECA site(s) within approximately 0.25 kilometers of the project property.

<u>Lower Elevation</u>	<u>Address</u>	<u>Direction</u>	<u>Distance (m)</u>	<u>Map Key</u>
Grandview Living Inc.	205 Lakeshore Rd W Oakville ON L6L 3H8	ENE	61.97	12
Vandyk-Wyndham Place Ltd.	128 Garden Dr Oakville ON	WNW	76.81	17

EHS - ERIS Historical Searches

A search of the EHS database, dated 1999-Dec 31, 2023 has found that there are 26 EHS site(s) within approximately 0.25 kilometers of the project property.

<u>Equal/Higher Elevation</u>	<u>Address</u>	<u>Direction</u>	<u>Distance (m)</u>	<u>Map Key</u>
	103 and 109, 113 - 131 Garden Drive Oakville ON L6K 2W4	NNW	22.17	3
	103 and 109, 113 - 131 Garden Drive Oakville ON L6K 2W4	NNW	22.17	3
	103 and 109, 113 - 131 Garden Drive Oakville ON L6K 2W4	NNW	22.17	3
	103 and 109, 113 - 131 Garden Drive Oakville ON L6K 2W4	NNW	22.17	3
	135 Garden Drive Oakville ON L6K 2W4	NW	29.28	7
	135 Garden Drive Oakville ON	NW	29.28	7
	Garden Dr Lakeshore Rd W Oakville ON	NW	40.87	9
	210 Rebecca St Oakville ON L6K1J9	N	88.38	23

<u>Equal/Higher Elevation</u>	<u>Address</u>	<u>Direction</u>	<u>Distance (m)</u>	<u>Map Key</u>
	130 Garden Drive Oakville ON L6K 2W5	WNW	102.37	<u>27</u>
	101-123 Maurice Drive Oakville ON L6K 2W6	NE	106.40	<u>30</u>
	123 Maurice Drive Oakville ON L6K 2W6	NNE	115.36	<u>35</u>
	183 Lakeshore Road West Oakville ON L6K 1E7	NNE	149.30	<u>39</u>
	231 Rebecca Street Oakville ON	WNW	180.32	<u>47</u>

<u>Lower Elevation</u>	<u>Address</u>	<u>Direction</u>	<u>Distance (m)</u>	<u>Map Key</u>
	109 Garden Dr Oakville ON L6K2W4	ESE	13.40	<u>1</u>
	103 Garden Dr Oakville ON L6K2W4	ESE	25.14	<u>4</u>
	103 Garden Drive Oakville ON L6K 2W4	ESE	25.74	<u>5</u>
	103 And 109 Garden Drive Oakville ON	ESE	26.82	<u>6</u>
	126 and 130 Garden Drive Oakville ON	WNW	61.98	<u>13</u>
	108 Maurice Drive Oakville ON	ENE	79.83	<u>18</u>

258 Lakeshore Road West Oakville ON L6K 1E8	SE	165.10	43
258 Lakeshore Road West Oakville ON L6K 1E8	SE	165.10	43
258 Lakeshore Road West Oakville ON L6K 1E8	SE	165.10	43
258 Lakeshore Road West Oakville ON L6K 1E8	SE	165.10	43
173 - 183 Lakeshore Rd W Oakville ON L6K 1E7	NE	177.16	44
Felan Avenue and Rebecca Street Oakville ON	N	217.76	51
174 Lakeshore Road West Oakville ON L6K 1E6	ENE	244.78	55

EXP - List of Expired Fuels Safety Facilities

A search of the EXP database, dated Oct 2023 has found that there are 1 EXP site(s) within approximately 0.25 kilometers of the project property.

<u>Equal/Higher Elevation</u>	<u>Address</u>	<u>Direction</u>	<u>Distance (m)</u>	<u>Map Key</u>
STANLEY CUTTS	114 MAURICE DR OAKVILLE ON	NE	70.31	14

GEN - Ontario Regulation 347 Waste Generators Summary

A search of the GEN database, dated 1986-Oct 31, 2022 has found that there are 26 GEN site(s) within approximately 0.25 kilometers of the project property.

<u>Equal/Higher Elevation</u>	<u>Address</u>	<u>Direction</u>	<u>Distance (m)</u>	<u>Map Key</u>
Succession Development Corporation	114 Maurice Drive Oakville ON	NE	70.31	14

<u>Equal/Higher Elevation</u>	<u>Address</u>	<u>Direction</u>	<u>Distance (m)</u>	<u>Map Key</u>
HALTON REGIONAL HEALTH DEPARTMENT 19-492	123 MAURICE DRIVE OAKVILLE ON L6K 2W6	NNE	115.36	35
HALTON REGIONAL HEALTH DEPARTMENT	123 MAURICE DRIVE OAKVILLE ON L6K 2W6	NNE	115.36	35
Big Lots Canada Inc.	183 Lakeshore Road West Oakville ON	NNE	149.30	39
Big Lots Canada Inc.	183 Lakeshore Road West Oakville ON	NNE	149.30	39
MOUNT ROYAL LAUNDROMAT	180 REBECCA STREET OAKVILLE ON L6K 1J6	NNE	177.28	45
Halton Catholic District School Board	124 Margaret Drive Oakville ON L6K 2W1	WNW	229.58	54
HALTON CATHOLIC DISTRICT SCHOOL BOARD	124 MARGARET DRIVE OAKVILLE ON L6K 2W1	WNW	229.58	54
HALTON ROMAN CATHOLIC SCHOOL BOARD00-000	124 MARGARET DRIVE ST. THOMAS AQUINAS SCHOOL OAKVILLE ON L6K 2W1	WNW	229.58	54
HALTON BOARD OF EDUCATION(OUT OF BUS.)	GORDON E. PERDUE HIGH SCHOOL 124 MARGARET DRIVE OAKVILLE ON L6K 2W1	WNW	229.58	54
G.E. PERDUE (OUT OF BUSINESS) 19-156	BOARD OF EDUCATION) 124 MARGARET DRIVE OAKVILLE, ON L6K 2W1	WNW	229.58	54
G.E. PERDUE HIGH SCHOOL (HALTON	BOARD OF EDUCATION) 124 MARGARET DRIVE OAKVILLE, ON L6K 2W1	WNW	229.58	54

<u>Lower Elevation</u>	<u>Address</u>	<u>Direction</u>	<u>Distance (m)</u>	<u>Map Key</u>
Halton Catholic District School Board	124 Dorval Drive Oakville ON L6K 2W1	SW	152.44	<u>40</u>
Halton Catholic District School Board	124 Dorval Drive Oakville ON	SW	152.44	<u>40</u>
Halton Catholic District School Board	124 Dorval Drive Oakville ON L6K 2W1	SW	152.44	<u>40</u>
Halton Catholic District School Board	124 Dorval Drive Oakville ON L6K 2W1	SW	152.44	<u>40</u>
Halton Catholic District School Board	124 Dorval Drive Oakville ON L6K 2W1	SW	152.44	<u>40</u>
Halton Catholic District School Board	124 Dorval Drive Oakville ON L6K 2W1	SW	152.44	<u>40</u>
Halton Catholic District School Board	124 Dorval Drive Oakville ON L6K 2W1	SW	152.44	<u>40</u>
Halton Catholic District School Board	124 Dorval Drive Oakville ON L6K 2W1	SW	152.44	<u>40</u>
Belfor Property Restoration Aviva Canada Inc. - 604 (Aviva Insurance Company o	124 Dorval Drive Oakville ON L6K 2W1	SW	152.44	<u>40</u>
Halton Catholic District School Board	124 Dorval Drive Oakville ON L6K 2W1	SW	152.44	<u>40</u>
Halton Catholic District School Board	124 Dorval Drive Oakville ON L6K 2W1	SW	152.44	<u>40</u>
Halton Catholic District School Board	124 Dorval Drive Oakville ON L6K 2W1	SW	152.44	<u>40</u>

Halton Catholic District School Board	124 Dorval Drive Oakville ON L6K 2W1	SW	152.44	40
---------------------------------------	---	----	--------	--------------------

Halton Catholic District School Board	124 Dorval Drive Oakville ON L6K 2W1	SW	152.44	40
---------------------------------------	---	----	--------	--------------------

HINC - TSSA Historic Incidents

A search of the HINC database, dated 2006-June 2009* has found that there are 1 HINC site(s) within approximately 0.25 kilometers of the project property.

<u>Lower Elevation</u>	<u>Address</u>	<u>Direction</u>	<u>Distance (m)</u>	<u>Map Key</u>
	124 DORVAL DRIVE OAKVILLE ON L6K 2W1	SW	152.44	40

PES - Pesticide Register

A search of the PES database, dated Oct 2011-Feb 29, 2024 has found that there are 1 PES site(s) within approximately 0.25 kilometers of the project property.

<u>Equal/Higher Elevation</u>	<u>Address</u>	<u>Direction</u>	<u>Distance (m)</u>	<u>Map Key</u>
LOBLAWS LIMITED C.O.B. AS "LOBLAWS" STORE #168-2	183 LAKESHORE ROAD WEST OAKVILLE ON L6K 1E7	NNE	149.30	39

RSC - Record of Site Condition

A search of the RSC database, dated 1997-Sept 2001, Oct 2004-Mar 2024 has found that there are 1 RSC site(s) within approximately 0.25 kilometers of the project property.

<u>Equal/Higher Elevation</u>	<u>Address</u>	<u>Direction</u>	<u>Distance (m)</u>	<u>Map Key</u>
123 MAURICE DEVELOPMENTS LTD.	123 MAURICE DRIVE ON Oakville ON	NNE	115.36	35

SCT - Scott's Manufacturing Directory

A search of the SCT database, dated 1992-Mar 2011* has found that there are 1 SCT site(s) within approximately 0.25 kilometers of the project property.

<u>Equal/Higher Elevation</u>	<u>Address</u>	<u>Direction</u>	<u>Distance (m)</u>	<u>Map Key</u>
La Moda Messina Inc.	180 Rebecca St Oakville ON L6K 1J6	NNE	177.28	45

<u>Equal/Higher Elevation</u>	<u>Address</u>	<u>Direction</u>	<u>Distance (m)</u>	<u>Map Key</u>
-------------------------------	----------------	------------------	---------------------	----------------

SPL - Ontario Spills

A search of the SPL database, dated 1988-Jan 2023; Mar 2023-Dec 2023 has found that there are 5 SPL site(s) within approximately 0.25 kilometers of the project property.

<u>Equal/Higher Elevation</u>	<u>Address</u>	<u>Direction</u>	<u>Distance (m)</u>	<u>Map Key</u>
NATIONAL GROCERS	183 LAKESHORE ROAD WEST MOTOR VEHICLE (OPERATING FLUID) OAKVILLE TOWN ON L6K 1E7	NNE	149.30	<u>39</u>
UNKNOWN	123 MARGARET DR. OAKVILLE OAKVILLE TOWN ON L6K 2V9	WNW	210.50	<u>50</u>

<u>Lower Elevation</u>	<u>Address</u>	<u>Direction</u>	<u>Distance (m)</u>	<u>Map Key</u>
The Regional Municipality of Halton	124 Dorval Drive Oakville ON	SW	152.44	<u>40</u>
Oakville Hydro Corporation	124 dorval dr Oakville ON	SW	152.44	<u>40</u>
Oakville Hydro Corporation	124 Dorval Drive Oakville ON L6K 2W1	SW	152.44	<u>40</u>

WWIS - Water Well Information System

A search of the WWIS database, dated Mar 31 2023 has found that there are 28 WWIS site(s) within approximately 0.25 kilometers of the project property.

<u>Equal/Higher Elevation</u>	<u>Address</u>	<u>Direction</u>	<u>Distance (m)</u>	<u>Map Key</u>
	ON <i>Well ID: 7286278</i>	NW	14.90	<u>2</u>
	118-136 MAURICE DRIVE Oakville ON <i>Well ID: 7229996</i>	NNE	53.24	<u>10</u>

<u>Equal/Higher Elevation</u>	<u>Address</u>	<u>Direction</u>	<u>Distance (m)</u>	<u>Map Key</u>
	120 MAURICE DR OAKVILLE ON <i>Well ID:</i> 7041503	NNW	74.42	<u>15</u>
	118-136 MAURICE DRIVE Oakville ON <i>Well ID:</i> 7229995	NNE	76.63	<u>16</u>
	118-136 MAURICE DRIVE OAKVILLE ON <i>Well ID:</i> 7230053	NNE	83.73	<u>19</u>
	118-136 MAURICE DRIVE Oakville ON <i>Well ID:</i> 7230054	NNE	83.98	<u>20</u>
	103 Garden Drive lot 17 con 3 Cambridge ON <i>Well ID:</i> 7389771	NW	84.11	<u>21</u>
	118-136 MAURICE DRIVE Oakville ON <i>Well ID:</i> 7236332	NNW	86.37	<u>22</u>
	118-136 MAURICE DR Oakville ON <i>Well ID:</i> 7230052	N	98.45	<u>25</u>
	MAURICE DRIVE Oakville ON <i>Well ID:</i> 7327628	NNE	105.32	<u>28</u>
	MAURICE DRIVE Oakville ON <i>Well ID:</i> 7327627	NE	107.67	<u>31</u>
	118- 136 MAURICE DRIVE Oakville ON <i>Well ID:</i> 7230058	N	109.36	<u>32</u>
	118-136 MAURICE DRIVE Oakville ON <i>Well ID:</i> 7230057	N	109.41	<u>33</u>
	144 REBECCA ST OAKVILLE ON	WNW	110.26	<u>34</u>

<u>Equal/Higher Elevation</u>	<u>Address</u>	<u>Direction</u>	<u>Distance (m)</u>	<u>Map Key</u>
	<i>Well ID:</i> 7040839			
	1180136 MAURICE DRIVE Oakville ON	NNW	127.33	36
	<i>Well ID:</i> 7230056			
	175 LAKESHORE RD W Oakville ON	NNE	154.63	41
	<i>Well ID:</i> 7295085			
	173 LAKESHORE RD W Oakville ON	NNE	179.37	46
	<i>Well ID:</i> 7318538			
<u>Lower Elevation</u>	<u>Address</u>	<u>Direction</u>	<u>Distance (m)</u>	<u>Map Key</u>
	105 GARDEN DRIVE Oakville ON	ESE	35.40	8
	<i>Well ID:</i> 7269400			
	ON	SE	96.51	24
	<i>Well ID:</i> 7200752			
	108 MAURICE DR OAKVILLE ON	E	99.89	26
	<i>Well ID:</i> 2810660			
	MAURICE DRIVE Oakville ON	ENE	105.97	29
	<i>Well ID:</i> 7327626			
	175 LAKESHORE RD W Oakville ON	ENE	134.27	37
	<i>Well ID:</i> 7295086			
	124 DORVAL DRIVE lot 18 con 3 Oakville ON	SW	152.44	40
	<i>Well ID:</i> 7122482			
	ON	ENE	159.87	42
	<i>Well ID:</i> 7313354			
	ON	ENE	200.00	48

Well ID: 7281224

258 LAKESHORE RD. W lot 17 OAKVILLE ON	SE	209.26	<u>49</u>
---	----	--------	---------------------------

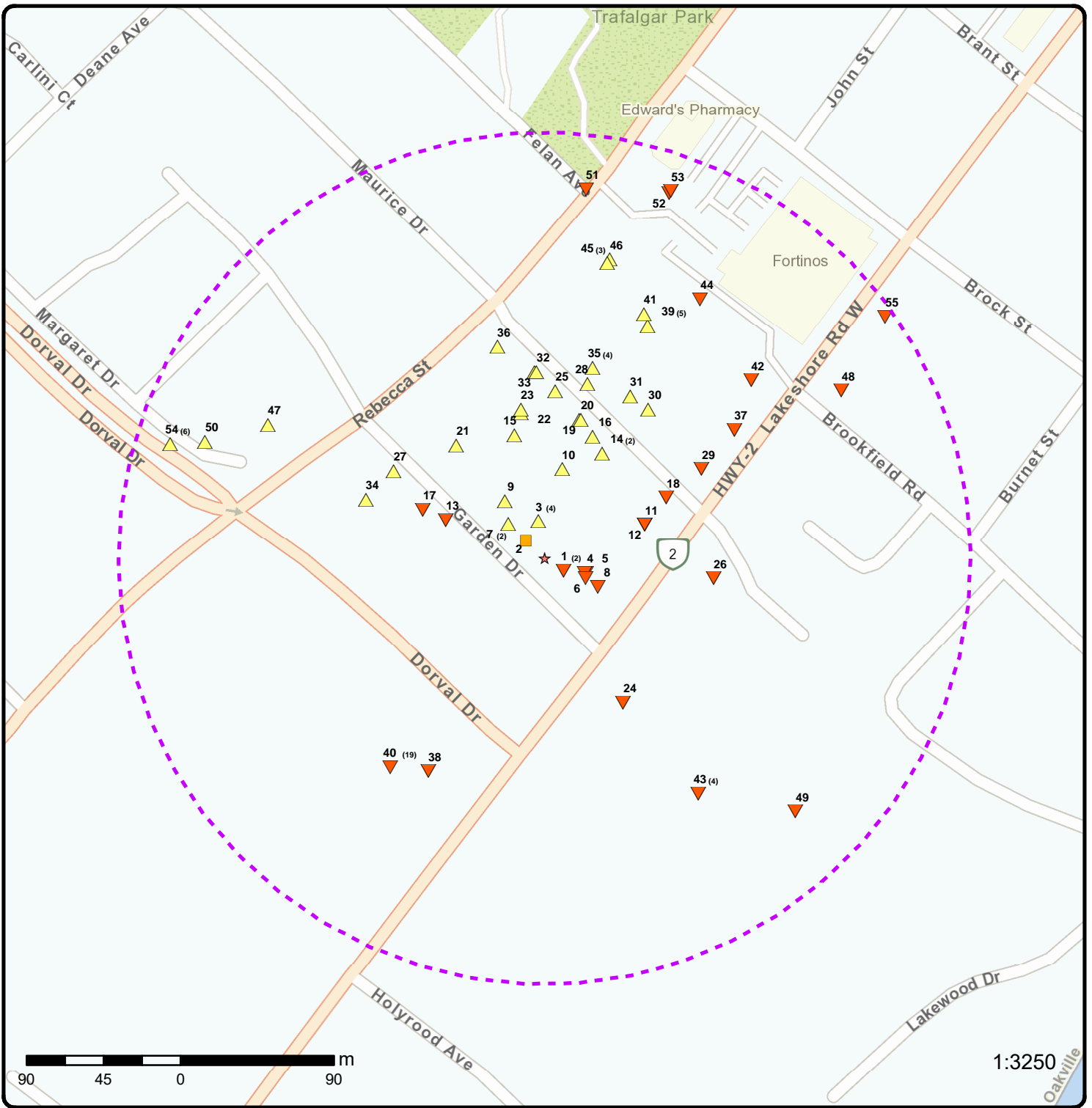
Well ID: 7410254

170 REBECCA ST Oakville ON	NNE	226.42	<u>52</u>
-------------------------------	-----	--------	---------------------------

Well ID: 7295084

170 REBECCA ST Oakville ON	NNE	227.69	<u>53</u>
-------------------------------	-----	--------	---------------------------

Well ID: 7295087



Map: 0.25 Kilometer Radius

Order Number: 24050600229
 Address: 115 Garden Drive, Oakville, ON



★ Project Property	Freeways; Highways	Beach	Shopping & Sports Area
⬡ Buffer Outline	Traffic Circle; Ramp	Airport	University/College
▲ Eris Sites with Higher Elevation	Major Arterial; Minor Arterial	Industrial Area	Cemetery; Golf Course
■ Eris Sites with Same Elevation	Local Road	Military Base	Park (National)
▼ Eris Sites with Lower Elevation	Service Road; Traffic Circle; Ramp	Aircraft Roads	Park (City/County)
○ Eris Sites with Unknown Elevation	Rail	Native Reservation	
		Hospital	



Source: Esri, Maxar, Earthstar Geographics, and the GIS User Community

Aerial Year: 2023

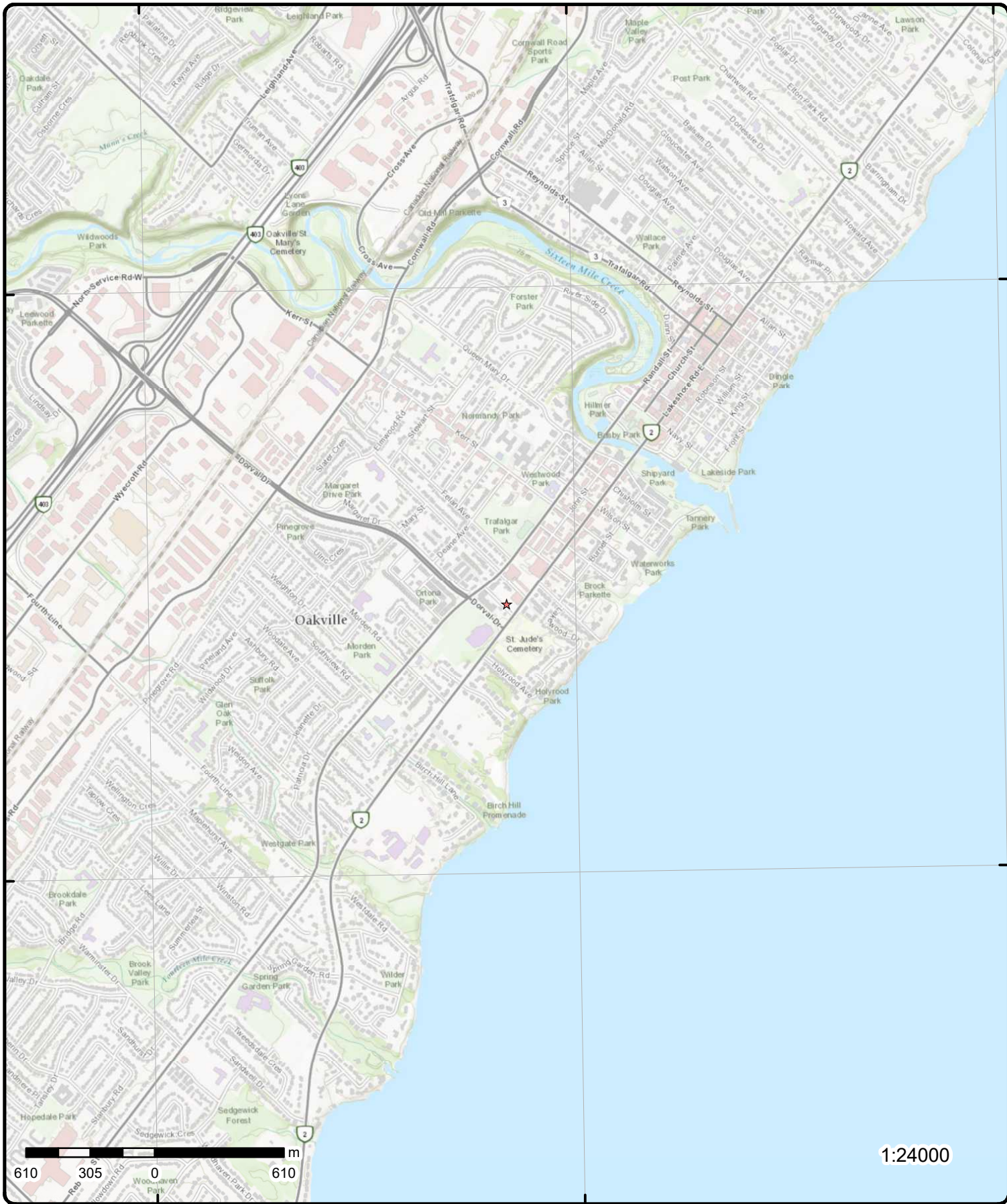
Order Number: 24050600229

Address: 115 Garden Drive, Oakville, ON



Source: ESRI World Imagery

© ERIS Information Limited Partnership



Topographic Map

Order Number: 24050600229

Address: 115 Garden Drive, ON



Source: ESRI World Topographic Map

© ERIS Information Limited Partnership

Detail Report

Map Key	Number of Records	Direction/ Distance (m)	Elev/Diff (m)	Site	DB
<p><u>1</u></p> <p>Approval No: R-002-7410703793 Status: REGISTERED Date: 2014-04-08 Record Type: EASR Link Source: MOFA Project Type: Standby Power System Full Address: Approval Type: EASR-Standby Power System SWP Area Name: PDF URL: PDF Site Location:</p>	1 of 2	ESE/13.4	88.8 / -0.49	<p>MEMORY CARE INVESTMENTS (OAKVILLE) LTD. 103 & 109 Garden DR Oakville ON L6K 2W4</p> <p>MOE District: Municipality: Oakville Latitude: 43.43638889 Longitude: 79.67833333 Geometry X: Geometry Y:</p>	EASR
<p><u>1</u></p> <p>Order No: 20171012160 Status: C Report Type: Standard Express Report Report Date: 12-OCT-17 Date Received: 12-OCT-17 Previous Site Name: Lot/Building Size: Additional Info Ordered:</p>	2 of 2	ESE/13.4	88.8 / -0.49	<p>109 Garden Dr Oakville ON L6K2W4</p> <p>Nearest Intersection: Municipality: Client Prov/State: ON Search Radius (km): .25 X: -79.679382 Y: 43.435847</p>	EHS
<p><u>2</u></p> <p>Well ID: 7286278 Construction Date: Use 1st: Use 2nd: Final Well Status: Water Type: Casing Material: Audit No: C36276 Tag: A224790 Constructn Method: Elevation (m): Elevatn Reliabilty: Depth to Bedrock: Well Depth: Overburden/Bedrock: Pump Rate: Static Water Level: Clear/Cloudy: Municipality: OAKVILLE TOWN Site Info:</p>	1 of 1	NW/14.9	89.2 / 0.00	<p>ON</p> <p>Flowing (Y/N): Flow Rate: Data Entry Status: Yes Data Src: Date Received: 05/11/2017 Selected Flag: TRUE Abandonment Rec: Contractor: 7464 Form Version: 8 Owner: County: HALTON Lot: Concession: Concession Name: Easting NAD83: Northing NAD83: Zone: UTM Reliability:</p>	WWIS

Map Key	Number of Records	Direction/ Distance (m)	Elev/Diff (m)	Site	DB
---------	-------------------	----------------------------	------------------	------	----

PDF URL (Map):

Additional Detail(s) (Map)

Well Completed Date: 03/30/2017
 Year Completed: 2017
 Depth (m):
 Latitude: 43.4365592823664
 Longitude: -79.6791932822558
 Path:

Bore Hole Information

Bore Hole ID:	1006438730	Elevation:	
DP2BR:		Elevrc:	
Spatial Status:		Zone:	17
Code OB:		East83:	606892.00
Code OB Desc:		North83:	4810143.00
Open Hole:		Org CS:	UTM83
Cluster Kind:		UTMRC:	4
Date Completed:	03/30/2017	UTMRC Desc:	margin of error : 30 m - 100 m
Remarks:		Location Method:	wwr
Loc Method Desc:	on Water Well Record		
Elevrc Desc:			
Location Source Date:			
Improvement Location Source:			
Improvement Location Method:			
Source Revision Comment:			
Supplier Comment:			

Links

Bore Hole ID:	1006438730	Tag No:	A224790
Depth M:		Contractor:	7464
Year Completed:	2017	Latitude:	43.4365592823664
Well Completed Dt:	03/30/2017	Longitude:	-79.6791932822558
Audit No:	C36276	Y:	43.4365592792991
Path:		X:	-79.67919313249233

<u>3</u>	1 of 4	NNW/22.2	89.6 / 0.39	103 and 109, 113 - 131 Garden Drive Oakville ON L6K 2W4	EHS
--------------------------	--------	----------	-------------	--	-----

Order No:	21041300343	Nearest Intersection:	
Status:	C	Municipality:	
Report Type:	Custom Report	Client Prov/State:	ON
Report Date:	20-APR-21	Search Radius (km):	.25
Date Received:	13-APR-21	X:	-79.67910446
Previous Site Name:		Y:	43.43666254
Lot/Building Size:			
Additional Info Ordered:			

<u>3</u>	2 of 4	NNW/22.2	89.6 / 0.39	103 and 109, 113 - 131 Garden Drive Oakville ON L6K 2W4	EHS
--------------------------	--------	----------	-------------	--	-----

Order No:	21041300343	Nearest Intersection:	
Status:	C	Municipality:	
Report Type:	Custom Report	Client Prov/State:	ON
Report Date:	20-APR-21	Search Radius (km):	.25
Date Received:	13-APR-21	X:	-79.67910446
Previous Site Name:		Y:	43.43666254
Lot/Building Size:			

Map Key	Number of Records	Direction/ Distance (m)	Elev/Diff (m)	Site	DB
<i>Additional Info Ordered:</i>					
<u>3</u>	3 of 4	NNW/22.2	89.6 / 0.39	103 and 109, 113 - 131 Garden Drive Oakville ON L6K 2W4	EHS
Order No:	21041300343			Nearest Intersection:	
Status:	C			Municipality:	
Report Type:	Custom Report			Client Prov/State:	ON
Report Date:	20-APR-21			Search Radius (km):	.25
Date Received:	13-APR-21			X:	-79.67910446
Previous Site Name:				Y:	43.43666254
Lot/Building Size:					
Additional Info Ordered:					
<u>3</u>	4 of 4	NNW/22.2	89.6 / 0.39	103 and 109, 113 - 131 Garden Drive Oakville ON L6K 2W4	EHS
Order No:	21041300343			Nearest Intersection:	
Status:	C			Municipality:	
Report Type:	Custom Report			Client Prov/State:	ON
Report Date:	20-APR-21			Search Radius (km):	.25
Date Received:	13-APR-21			X:	-79.67910446
Previous Site Name:				Y:	43.43666254
Lot/Building Size:					
Additional Info Ordered:					
<u>4</u>	1 of 1	ESE/25.1	88.3 / -0.93	103 Garden Dr Oakville ON L6K2W4	EHS
Order No:	20130614040			Nearest Intersection:	
Status:	C			Municipality:	
Report Type:	Standard Report			Client Prov/State:	ON
Report Date:	25-JUN-13			Search Radius (km):	.25
Date Received:	14-JUN-13			X:	-79.678772
Previous Site Name:				Y:	43.436384
Lot/Building Size:					
Additional Info Ordered:					
<u>5</u>	1 of 1	ESE/25.7	88.3 / -0.93	103 Garden Drive Oakville ON L6K 2W4	EHS
Order No:	20120627017			Nearest Intersection:	
Status:	C			Municipality:	
Report Type:	Standard Select Report			Client Prov/State:	ON
Report Date:	06-JUL-12			Search Radius (km):	.25
Date Received:	27-JUN-12			X:	-79.678763
Previous Site Name:				Y:	43.436386
Lot/Building Size:					
Additional Info Ordered:					
<u>6</u>	1 of 1	ESE/26.8	88.3 / -0.93	103 And 109 Garden Drive Oakville ON	EHS
Order No:	20150525023			Nearest Intersection:	
Status:	C			Municipality:	
Report Type:	Custom Report			Client Prov/State:	ON
Report Date:	29-MAY-15			Search Radius (km):	.25

Map Key	Number of Records	Direction/ Distance (m)	Elev/Diff (m)	Site	DB
Date Received: 25-MAY-15 Previous Site Name: Lot/Building Size: Additional Info Ordered:					
7	1 of 2	NW/29.3	89.7 / 0.41	135 Garden Drive Oakville ON L6K 2W4	EHS
Order No: 20060920018 Status: C Report Type: Complete Report Report Date: 9/29/2006 Date Received: 9/20/2006 Previous Site Name: Lot/Building Size: Additional Info Ordered: Fire Insur. Maps And /or Site Plans; Title Search					
Nearest Intersection: Municipality: Client Prov/State: ON Search Radius (km): 0.25 X: -79.680045 Y: 43.437101					
7	2 of 2	NW/29.3	89.7 / 0.41	135 Garden Drive Oakville ON	EHS
Order No: 20090226006 Status: C Report Type: Standard Report Report Date: 3/3/2009 Date Received: 2/26/2009 Previous Site Name: Lot/Building Size: Additional Info Ordered:					
Nearest Intersection: Municipality: Client Prov/State: ON Search Radius (km): 0.25 X: -79.679876 Y: 43.437208					
8	1 of 1	ESE/35.4	88.4 / -0.89	105 GARDEN DRIVE Oakville ON	WWIS
Well ID: 7269400 Construction Date: Use 1st: Monitoring Use 2nd: Final Well Status: Observation Wells Water Type: Casing Material: Audit No: Z228566 Tag: A156728 Constructn Method: Elevation (m): Elevatn Reliability: Depth to Bedrock: Well Depth: Overburden/Bedrock: Pump Rate: Static Water Level: Clear/Cloudy: Municipality: OAKVILLE TOWN Site Info:					
Flowing (Y/N): Flow Rate: Data Entry Status: Data Src: Date Received: 08/18/2016 Selected Flag: TRUE Abandonment Rec: Contractor: 7190 Form Version: 7 Owner: County: HALTON Lot: Concession: Concession Name: Easting NAD83: Northing NAD83: Zone: UTM Reliability:					
PDF URL (Map): Additional Detail(s) (Map)					
Well Completed Date: 06/09/2016 Year Completed: 2016 Depth (m): 5.4864					

Map Key	Number of Records	Direction/ Distance (m)	Elev/Diff (m)	Site	DB
Latitude:		43.436310233533			
Longitude:		-79.6786797360312			
Path:					

Bore Hole Information

Bore Hole ID:	1006221926	Elevation:	
DP2BR:		Elevrc:	
Spatial Status:		Zone:	17
Code OB:		East83:	606934.00
Code OB Desc:		North83:	4810116.00
Open Hole:		Org CS:	UTM83
Cluster Kind:		UTMRC:	4
Date Completed:	06/09/2016	UTMRC Desc:	margin of error : 30 m - 100 m
Remarks:		Location Method:	wwr
Loc Method Desc:	on Water Well Record		
Elevrc Desc:			
Location Source Date:			
Improvement Location Source:			
Improvement Location Method:			
Source Revision Comment:			
Supplier Comment:			

Overburden and Bedrock

Materials Interval

Formation ID:	1006235329
Layer:	1
Color:	6
General Color:	BROWN
Mat1:	28
Most Common Material:	SAND
Mat2:	
Mat2 Desc:	
Mat3:	66
Mat3 Desc:	DENSE
Formation Top Depth:	0.0
Formation End Depth:	10.0
Formation End Depth UOM:	ft

Overburden and Bedrock

Materials Interval

Formation ID:	1006235330
Layer:	2
Color:	2
General Color:	GREY
Mat1:	05
Most Common Material:	CLAY
Mat2:	06
Mat2 Desc:	SILT
Mat3:	66
Mat3 Desc:	DENSE
Formation Top Depth:	10.0
Formation End Depth:	18.0
Formation End Depth UOM:	ft

Annular Space/Abandonment

Sealing Record

Plug ID:	1006235337
Layer:	1

Map Key	Number of Records	Direction/ Distance (m)	Elev/Diff (m)	Site	DB
Plug From:		0.0			
Plug To:		6.0			
Plug Depth UOM:		ft			
<u>Annular Space/Abandonment Sealing Record</u>					
Plug ID:		1006235338			
Layer:		2			
Plug From:		6.0			
Plug To:		18.0			
Plug Depth UOM:		ft			
<u>Method of Construction & Well Use</u>					
Method Construction ID:		1006235336			
Method Construction Code:		2			
Method Construction:		Rotary (Convent.)			
Other Method Construction:					
<u>Pipe Information</u>					
Pipe ID:		1006235328			
Casing No:		0			
Comment:					
Alt Name:					
<u>Construction Record - Casing</u>					
Casing ID:		1006235333			
Layer:		1			
Material:		5			
Open Hole or Material:		PLASTIC			
Depth From:		0.0			
Depth To:		8.0			
Casing Diameter:		2.0			
Casing Diameter UOM:		inch			
Casing Depth UOM:		ft			
<u>Construction Record - Screen</u>					
Screen ID:		1006235334			
Layer:		1			
Slot:		10			
Screen Top Depth:		8.0			
Screen End Depth:		18.0			
Screen Material:		5			
Screen Depth UOM:		ft			
Screen Diameter UOM:		inch			
Screen Diameter:		2.0			
<u>Water Details</u>					
Water ID:		1006235332			
Layer:		1			
Kind Code:					
Kind:					
Water Found Depth:		13.0			
Water Found Depth UOM:		ft			

Map Key	Number of Records	Direction/ Distance (m)	Elev/Diff (m)	Site	DB
---------	-------------------	----------------------------	------------------	------	----

Hole Diameter

Hole ID: 1006235331
Diameter:
Depth From: 0.0
Depth To: 18.0
Hole Depth UOM: ft
Hole Diameter UOM: inch

Links

Bore Hole ID:	1006221926	Tag No:	A156728
Depth M:	5.4864	Contractor:	7190
Year Completed:	2016	Latitude:	43.436310233533
Well Completed Dt:	06/09/2016	Longitude:	-79.6786797360312
Audit No:	Z228566	Y:	43.43631023167364
Path:	726\7269400.pdf	X:	-79.67867958649067

<u>9</u>	1 of 1	NW/40.9	89.8 / 0.60	Garden Dr Lakeshore Rd W Oakville ON	EHS
--------------------------	--------	---------	-------------	---	-----

Order No:	20170329039	Nearest Intersection:	
Status:	C	Municipality:	
Report Type:	Custom Report	Client Prov/State:	ON
Report Date:	04-APR-17	Search Radius (km):	.25
Date Received:	29-MAR-17	X:	-79.679341
Previous Site Name:		Y:	43.436772
Lot/Building Size:			
Additional Info Ordered:	Fire Insur. Maps and/or Site Plans; Aerial Photos		

<u>10</u>	1 of 1	NNE/53.2	89.8 / 0.60	118-136 MAURICE DRIVE Oakville ON	WWIS
---------------------------	--------	----------	-------------	--------------------------------------	------

Well ID:	7229996	Flowing (Y/N):	
Construction Date:		Flow Rate:	
Use 1st:	Monitoring and Test Hole	Data Entry Status:	
Use 2nd:	0	Data Src:	
Final Well Status:	Monitoring and Test Hole	Date Received:	10/23/2014
Water Type:		Selected Flag:	TRUE
Casing Material:		Abandonment Rec:	
Audit No:	Z196518	Contractor:	7241
Tag:	A171899	Form Version:	7
Constructn Method:		Owner:	
Elevation (m):		County:	HALTON
Elevatn Reliability:		Lot:	
Depth to Bedrock:		Concession:	
Well Depth:		Concession Name:	
Overburden/Bedrock:		Easting NAD83:	
Pump Rate:		Northing NAD83:	
Static Water Level:		Zone:	
Clear/Cloudy:		UTM Reliability:	
Municipality:	OAKVILLE TOWN		
Site Info:	WKQ-007284		

PDF URL (Map):

Additional Detail(s) (Map)

Well Completed Date: 09/20/2014
Year Completed: 2014
Depth (m): 5.7912

Map Key	Number of Records	Direction/ Distance (m)	Elev/Diff (m)	Site	DB
Latitude:		43.4369343693882			
Longitude:		-79.6789256378355			
Path:					

Bore Hole Information

Bore Hole ID:	1005174334	Elevation:	
DP2BR:		Elevrc:	
Spatial Status:		Zone:	17
Code OB:		East83:	606913.00
Code OB Desc:		North83:	4810185.00
Open Hole:		Org CS:	UTM83
Cluster Kind:		UTMRC:	4
Date Completed:	09/20/2014	UTMRC Desc:	margin of error : 30 m - 100 m
Remarks:		Location Method:	wwr
Loc Method Desc:	on Water Well Record		
Elevrc Desc:			
Location Source Date:			
Improvement Location Source:			
Improvement Location Method:			
Source Revision Comment:			
Supplier Comment:			

Overburden and Bedrock

Materials Interval

Formation ID:	1005358926
Layer:	1
Color:	4
General Color:	GREEN
Mat1:	27
Most Common Material:	OTHER
Mat2:	02
Mat2 Desc:	TOPSOIL
Mat3:	
Mat3 Desc:	
Formation Top Depth:	0.0
Formation End Depth:	2.0
Formation End Depth UOM:	ft

Overburden and Bedrock

Materials Interval

Formation ID:	1005358927
Layer:	2
Color:	6
General Color:	BROWN
Mat1:	28
Most Common Material:	SAND
Mat2:	06
Mat2 Desc:	SILT
Mat3:	
Mat3 Desc:	
Formation Top Depth:	2.0
Formation End Depth:	19.0
Formation End Depth UOM:	ft

Annular Space/Abandonment

Sealing Record

Plug ID:	1005358935
Layer:	1

Map Key	Number of Records	Direction/ Distance (m)	Elev/Diff (m)	Site	DB
Plug From:		14.0			
Plug To:		3.0			
Plug Depth UOM:		ft			
<u>Annular Space/Abandonment Sealing Record</u>					
Plug ID:		1005358936			
Layer:		2			
Plug From:		3.0			
Plug To:		0.0			
Plug Depth UOM:		ft			
<u>Annular Space/Abandonment Sealing Record</u>					
Plug ID:		1005358937			
Layer:		3			
Plug From:					
Plug To:					
Plug Depth UOM:		ft			
<u>Method of Construction & Well Use</u>					
Method Construction ID:		1005358934			
Method Construction Code:		B			
Method Construction:		Other Method			
Other Method Construction:		DIRECT PUSH			
<u>Pipe Information</u>					
Pipe ID:		1005358925			
Casing No:		0			
Comment:					
Alt Name:					
<u>Construction Record - Casing</u>					
Casing ID:		1005358930			
Layer:		1			
Material:		5			
Open Hole or Material:		PLASTIC			
Depth From:		0.0			
Depth To:		4.0			
Casing Diameter:		2.0			
Casing Diameter UOM:		inch			
Casing Depth UOM:		ft			
<u>Construction Record - Screen</u>					
Screen ID:		1005358931			
Layer:		1			
Slot:		.10			
Screen Top Depth:		4.0			
Screen End Depth:		14.0			
Screen Material:		5			
Screen Depth UOM:		ft			
Screen Diameter UOM:		inch			
Screen Diameter:		2.25			

Map Key	Number of Records	Direction/ Distance (m)	Elev/Diff (m)	Site	DB
---------	-------------------	-------------------------	---------------	------	----

Water Details

Water ID: 1005358929
 Layer:
 Kind Code:
 Kind:
 Water Found Depth:
 Water Found Depth UOM: ft

Hole Diameter

Hole ID: 1005358928
 Diameter: 6.0
 Depth From: 0.0
 Depth To: 14.0
 Hole Depth UOM: ft
 Hole Diameter UOM: inch

Links

Bore Hole ID:	1005174334	Tag No:	A171899
Depth M:	5.7912	Contractor:	7241
Year Completed:	2014	Latitude:	43.4369343693882
Well Completed Dt:	09/20/2014	Longitude:	-79.6789256378355
Audit No:	Z196518	Y:	43.43693436633113
Path:	722\7229996.pdf	X:	-79.67892548848874

11	1 of 1	ENE/62.0	88.7 / -0.55	Grandview Living Inc. 205 Lakeshore Rd W Oakville ON L6J 0A8	CA
--------------------	--------	----------	--------------	--	----

Certificate #: 6931-8MLHKL
 Application Year: 2011
 Issue Date: 10/19/2011
 Approval Type: Municipal and Private Sewage Works
 Status: Approved
 Application Type:
 Client Name:
 Client Address:
 Client City:
 Client Postal Code:
 Project Description:
 Contaminants:
 Emission Control:

12	1 of 1	ENE/62.0	88.7 / -0.55	Grandview Living Inc. 205 Lakeshore Rd W Oakville ON L6L 3H8	ECA
--------------------	--------	----------	--------------	--	-----

Approval No:	6931-8MLHKL	MOE District:
Approval Date:	2011-10-19	City:
Status:	Approved	Longitude:
Record Type:	ECA	Latitude:
Link Source:	IDS	Geometry X:
SWP Area Name:		Geometry Y:
Approval Type:	ECA-MUNICIPAL AND PRIVATE SEWAGE WORKS	
Project Type:	MUNICIPAL AND PRIVATE SEWAGE WORKS	
Business Name:	Grandview Living Inc.	
Address:	205 Lakeshore Rd W	
Full Address:		
Full PDF Link:	https://www.accessenvironment.ene.gov.on.ca/instruments/0109-8LUJVL-14.pdf	

Map Key	Number of Records	Direction/ Distance (m)	Elev/Diff (m)	Site	DB
<i>PDF Site Location:</i>					
13	1 of 1	WNW/62.0	89.1 / -0.18	126 and 130 Garden Drive Oakville ON	EHS
Order No:	20080312002			Nearest Intersection:	Rebecca Street
Status:	C			Municipality:	
Report Type:	Complete Report			Client Prov/State:	ON
Report Date:	3/17/2008			Search Radius (km):	0.25
Date Received:	3/12/2008			X:	-79.679831
Previous Site Name:				Y:	43.436595
Lot/Building Size:					
Additional Info Ordered:	Fire Insur. Maps And /or Site Plans; City Directory				
14	1 of 2	NE/70.3	89.8 / 0.60	Succession Development Corporation 114 Maurice Drive Oakville ON	GEN
Generator No:	ON8294128				
SIC Code:	236220				
SIC Description:	Commercial and Institutional Building Construction				
Approval Years:	2012				
PO Box No:					
Country:					
Status:					
Co Admin:					
Choice of Contact:					
Phone No Admin:					
Contaminated Facility:					
MHSW Facility:					
14	2 of 2	NE/70.3	89.8 / 0.60	STANLEY CUTTS 114 MAURICE DR OAKVILLE ON	EXP
Inventory No:	40946278			Tank Material:	Steel
Inventory Status:	EXPIRED			Corrosion Protect:	
Installation Year:				Overfill Protection:	
Capacity:	1893			Inventory Context:	FS Fuel Oil Tank
Capacity Unit:				Inventory Item:	FS FUEL OIL TANK
Tank Type:					
Manufacturer:					
Model:					
Description:					
Previous Fuel Type:					
15	1 of 1	NNW/74.4	89.8 / 0.60	120 MAURICE DR OAKVILLE ON	WWIS
Well ID:	7041503			Flowing (Y/N):	
Construction Date:				Flow Rate:	
Use 1st:				Data Entry Status:	
Use 2nd:				Data Src:	
Final Well Status:	Observation Wells			Date Received:	03/05/2007
Water Type:				Selected Flag:	TRUE
Casing Material:				Abandonment Rec:	
Audit No:	Z54401			Contractor:	7282
Tag:	A048033			Form Version:	3
Constructn Method:				Owner:	
Elevation (m):				County:	HALTON

Map Key	Number of Records	Direction/ Distance (m)	Elev/Diff (m)	Site	DB
Elevatn Reliabilty: Depth to Bedrock: Well Depth: Overburden/Bedrock: Pump Rate: Static Water Level: Clear/Cloudy: Municipality: Site Info:		OAKVILLE TOWN		Lot: Concession: Concession Name: Easting NAD83: Northing NAD83: Zone: UTM Reliability:	
PDF URL (Map):		https://d2khazk8e83rdv.cloudfront.net/moe_mapping/downloads/2Water/Wells_pdfs/704\7041503.pdf			

Additional Detail(s) (Map)

Well Completed Date: 10/20/2006
Year Completed: 2006
Depth (m): 4.6
Latitude: 43.4371184055021
Longitude: -79.6792676140366
Path: 704\7041503.pdf

Bore Hole Information

Bore Hole ID:	11763999	Elevation:	
DP2BR:		Elevrc:	
Spatial Status:		Zone:	17
Code OB:		East83:	606885.00
Code OB Desc:		North83:	4810205.00
Open Hole:		Org CS:	UTM83
Cluster Kind:		UTMRC:	3
Date Completed:	10/20/2006	UTMRC Desc:	margin of error : 10 - 30 m
Remarks:		Location Method:	wwr
Loc Method Desc:	on Water Well Record		
Elevrc Desc:			
Location Source Date:			
Improvement Location Source:			
Improvement Location Method:			
Source Revision Comment:			
Supplier Comment:			

Overburden and Bedrock

Materials Interval

Formation ID: 933094211
Layer: 2
Color: 6
General Color: BROWN
Mat1: 28
Most Common Material: SAND
Mat2: 06
Mat2 Desc: SILT
Mat3:
Mat3 Desc:
Formation Top Depth: 0.4000000059604645
Formation End Depth: 4.599999904632568
Formation End Depth UOM: m

Overburden and Bedrock

Materials Interval

Formation ID: 933094210
Layer: 1

Map Key	Number of Records	Direction/ Distance (m)	Elev/Diff (m)	Site	DB
Color:		6			
General Color:		BROWN			
Mat1:		02			
Most Common Material:		TOPSOIL			
Mat2:		12			
Mat2 Desc:		STONES			
Mat3:					
Mat3 Desc:					
Formation Top Depth:		0.0			
Formation End Depth:		0.4000000059604645			
Formation End Depth UOM:		m			
<u>Annular Space/Abandonment Sealing Record</u>					
Plug ID:		933315252			
Layer:		2			
Plug From:		1.2000000476837158			
Plug To:		4.599999904632568			
Plug Depth UOM:		m			
<u>Annular Space/Abandonment Sealing Record</u>					
Plug ID:		933315251			
Layer:		1			
Plug From:		0.0			
Plug To:		1.2000000476837158			
Plug Depth UOM:		m			
<u>Method of Construction & Well Use</u>					
Method Construction ID:		967041503			
Method Construction Code:		B			
Method Construction:		Other Method			
Other Method Construction:					
<u>Pipe Information</u>					
Pipe ID:		11771479			
Casing No:		1			
Comment:					
Alt Name:					
<u>Construction Record - Casing</u>					
Casing ID:		930896717			
Layer:		1			
Material:		5			
Open Hole or Material:		PLASTIC			
Depth From:		0.0			
Depth To:		1.5			
Casing Diameter:		2.5399999618530273			
Casing Diameter UOM:		cm			
Casing Depth UOM:		m			
<u>Construction Record - Screen</u>					
Screen ID:		933423476			
Layer:		1			

Map Key	Number of Records	Direction/ Distance (m)	Elev/Diff (m)	Site	DB
Slot:		10			
Screen Top Depth:		2.0999999046325684			
Screen End Depth:		4.599999904632568			
Screen Material:		5			
Screen Depth UOM:		m			
Screen Diameter UOM:		cm			
Screen Diameter:		3.299999952316284			
<u>Hole Diameter</u>					
Hole ID:		11850180			
Diameter:		9.140000343322754			
Depth From:		0.0			
Depth To:		4.599999904632568			
Hole Depth UOM:		m			
Hole Diameter UOM:		cm			
<u>Links</u>					
Bore Hole ID:	11763999			Tag No:	A048033
Depth M:	4.6			Contractor:	7282
Year Completed:	2006			Latitude:	43.4371184055021
Well Completed Dt:	10/20/2006			Longitude:	-79.6792676140366
Audit No:	Z54401			Y:	43.43711840324915
Path:	704\7041503.pdf			X:	-79.67926746441621

16	1 of 1	NNE/76.6	89.8 / 0.60	118-136 MAURICE DRIVE Oakville ON	WWIS
Well ID:	7229995			Flowing (Y/N):	
Construction Date:				Flow Rate:	
Use 1st:	Monitoring and Test Hole			Data Entry Status:	
Use 2nd:	0			Data Src:	
Final Well Status:	Monitoring and Test Hole			Date Received:	10/23/2014
Water Type:				Selected Flag:	TRUE
Casing Material:				Abandonment Rec:	
Audit No:	Z196517			Contractor:	7241
Tag:	A171887			Form Version:	7
Constructn Method:				Owner:	
Elevation (m):				County:	HALTON
Elevatn Reliability:				Lot:	
Depth to Bedrock:				Concession:	
Well Depth:				Concession Name:	
Overburden/Bedrock:				Easting NAD83:	
Pump Rate:				Northing NAD83:	
Static Water Level:				Zone:	
Clear/Cloudy:				UTM Reliability:	
Municipality:	OAKVILLE TOWN				
Site Info:	WKQ-007284				

PDF URL (Map):

Additional Detail(s) (Map)

Well Completed Date:	09/25/2014
Year Completed:	2014
Depth (m):	4.572
Latitude:	43.4371028379779
Longitude:	-79.6786995561
Path:	

Bore Hole Information

Map Key	Number of Records	Direction/ Distance (m)	Elev/Diff (m)	Site	DB
---------	-------------------	----------------------------	------------------	------	----

Bore Hole ID: 1005174227
DP2BR:
Spatial Status:
Code OB:
Code OB Desc:
Open Hole:
Cluster Kind:
Date Completed: 09/25/2014
Remarks:
Loc Method Desc: on Water Well Record
Elevrc Desc:
Location Source Date:
Improvement Location Source:
Improvement Location Method:
Source Revision Comment:
Supplier Comment:

Elevation:
Elevrc:
Zone: 17
East83: 606931.00
North83: 4810204.00
Org CS: UTM83
UTMRC: 4
UTMRC Desc: margin of error : 30 m - 100 m
Location Method: wwr

Overburden and Bedrock
Materials Interval

Formation ID: 1005358913
Layer: 1
Color: 8
General Color: BLACK
Mat1: 27
Most Common Material: OTHER
Mat2:
Mat2 Desc:
Mat3:
Mat3 Desc:
Formation Top Depth: 0.0
Formation End Depth: 4.0
Formation End Depth UOM: ft

Overburden and Bedrock
Materials Interval

Formation ID: 1005358914
Layer: 2
Color: 6
General Color: BROWN
Mat1: 28
Most Common Material: SAND
Mat2: 06
Mat2 Desc: SILT
Mat3:
Mat3 Desc:
Formation Top Depth: 4.0
Formation End Depth: 15.0
Formation End Depth UOM: ft

Annular Space/Abandonment
Sealing Record

Plug ID: 1005358923
Layer: 2
Plug From: 4.0
Plug To: 0.0
Plug Depth UOM: ft

Annular Space/Abandonment

Map Key	Number of Records	Direction/ Distance (m)	Elev/Diff (m)	Site	DB
<u>Sealing Record</u>					
Plug ID:		1005358924			
Layer:		3			
Plug From:					
Plug To:					
Plug Depth UOM:		ft			
<u>Annular Space/Abandonment</u>					
<u>Sealing Record</u>					
Plug ID:		1005358922			
Layer:		1			
Plug From:		15.0			
Plug To:		4.0			
Plug Depth UOM:		ft			
<u>Method of Construction & Well Use</u>					
Method Construction ID:		1005358921			
Method Construction Code:		B			
Method Construction:		Other Method			
Other Method Construction:		DIRECT PUSH			
<u>Pipe Information</u>					
Pipe ID:		1005358912			
Casing No:		0			
Comment:					
Alt Name:					
<u>Construction Record - Casing</u>					
Casing ID:		1005358917			
Layer:		1			
Material:		5			
Open Hole or Material:		PLASTIC			
Depth From:		0.0			
Depth To:		5.0			
Casing Diameter:		2.0			
Casing Diameter UOM:		inch			
Casing Depth UOM:		ft			
<u>Construction Record - Screen</u>					
Screen ID:		1005358918			
Layer:		1			
Slot:		.10			
Screen Top Depth:		5.0			
Screen End Depth:		15.0			
Screen Material:		5			
Screen Depth UOM:		ft			
Screen Diameter UOM:		inch			
Screen Diameter:		2.25			
<u>Water Details</u>					
Water ID:		1005358916			
Layer:					
Kind Code:					

Map Key	Number of Records	Direction/ Distance (m)	Elev/Diff (m)	Site	DB
Kind:					
Water Found Depth:					
Water Found Depth UOM:		ft			
<u>Hole Diameter</u>					
Hole ID:		1005358915			
Diameter:		6.0			
Depth From:		0.0			
Depth To:		15.0			
Hole Depth UOM:		ft			
Hole Diameter UOM:		inch			
<u>Links</u>					
Bore Hole ID:	1005174227			Tag No:	A171887
Depth M:	4.572			Contractor:	7241
Year Completed:	2014			Latitude:	43.4371028379779
Well Completed Dt:	09/25/2014			Longitude:	-79.6786995561
Audit No:	Z196517			Y:	43.43710283559766
Path:	722\7229995.pdf			X:	-79.67869940684335
17	1 of 1	WNW/76.8	89.1 / -0.14	Vandyk-Wyndham Place Ltd. 128 Garden Dr Oakville ON	ECA
Approval No:	4317-8VMNYS			MOE District:	
Approval Date:	2012-06-28			City:	
Status:	Approved			Longitude:	
Record Type:	ECA			Latitude:	
Link Source:	IDS			Geometry X:	
SWP Area Name:				Geometry Y:	
Approval Type:	ECA-MUNICIPAL AND PRIVATE SEWAGE WORKS				
Project Type:	MUNICIPAL AND PRIVATE SEWAGE WORKS				
Business Name:	Vandyk-Wyndham Place Ltd.				
Address:	128 Garden Dr				
Full Address:					
Full PDF Link:	https://www.accessenvironment.ene.gov.on.ca/instruments/6219-8VFP99-14.pdf				
PDF Site Location:					
18	1 of 1	ENE/79.8	89.0 / -0.28	108 Maurice Drive Oakville ON	EHS
Order No:	20101206022			Nearest Intersection:	
Status:	C			Municipality:	
Report Type:	Standard Report			Client Prov/State:	ON
Report Date:	12/15/2010			Search Radius (km):	0.25
Date Received:	12/6/2010 1:41:34 PM			X:	-79.678171
Previous Site Name:				Y:	43.436774
Lot/Building Size:					
Additional Info Ordered:					
19	1 of 1	NNE/83.7	89.8 / 0.60	118-136 MAURICE DRIVE OAKVILLE ON	WWIS
Well ID:	7230053			Flowing (Y/N):	
Construction Date:				Flow Rate:	
Use 1st:	Monitoring and Test Hole			Data Entry Status:	
Use 2nd:	0			Data Src:	
Final Well Status:	Monitoring and Test Hole			Date Received:	10/23/2014

Map Key	Number of Records	Direction/ Distance (m)	Elev/Diff (m)	Site	DB
Water Type: Casing Material: Audit No: Z196520 Tag: A171893 Constructn Method: Elevation (m): Elevatn Reliabilty: Depth to Bedrock: Well Depth: Overburden/Bedrock: Pump Rate: Static Water Level: Clear/Cloudy: Municipality: OAKVILLE TOWN Site Info:				Selected Flag: TRUE Abandonment Rec: Contractor: 7241 Form Version: 7 Owner: County: HALTON Lot: Concession: Concession Name: Easting NAD83: Northing NAD83: Zone: UTM Reliability:	
PDF URL (Map):					
Additional Detail(s) (Map)					
Well Completed Date:		09/25/2014			
Year Completed:		2014			
Depth (m):		7.1628			
Latitude:		43.4371940000262			
Longitude:		-79.6787964238985			
Path:					
<u>Bore Hole Information</u>					
Bore Hole ID:		1005176248		Elevation:	
DP2BR:				Elevrc:	
Spatial Status:				Zone: 17	
Code OB:				East83: 606923.00	
Code OB Desc:				North83: 4810214.00	
Open Hole:				Org CS: UTM83	
Cluster Kind:				UTMRC: 4	
Date Completed:		09/25/2014		UTMRC Desc: margin of error : 30 m - 100 m	
Remarks:				Location Method: wwr	
Loc Method Desc:		on Water Well Record			
Elevrc Desc:					
Location Source Date:					
Improvement Location Source:					
Improvement Location Method:					
Source Revision Comment:					
Supplier Comment:					
<u>Overburden and Bedrock</u>					
<u>Materials Interval</u>					
Formation ID:		1005359931			
Layer:		3			
Color:		2			
General Color:		GREY			
Mat1:		17			
Most Common Material:		SHALE			
Mat2:					
Mat2 Desc:					
Mat3:					
Mat3 Desc:					
Formation Top Depth:		16.0			
Formation End Depth:		23.5			
Formation End Depth UOM:		ft			

Map Key	Number of Records	Direction/ Distance (m)	Elev/Diff (m)	Site	DB
<u>Overburden and Bedrock Materials Interval</u>					
Formation ID:		1005359930			
Layer:		2			
Color:		6			
General Color:		BROWN			
Mat1:		28			
Most Common Material:		SAND			
Mat2:					
Mat2 Desc:					
Mat3:					
Mat3 Desc:					
Formation Top Depth:		2.0			
Formation End Depth:		16.0			
Formation End Depth UOM:		ft			
<u>Overburden and Bedrock Materials Interval</u>					
Formation ID:		1005359929			
Layer:		1			
Color:		4			
General Color:		GREEN			
Mat1:		27			
Most Common Material:		OTHER			
Mat2:		02			
Mat2 Desc:		TOPSOIL			
Mat3:					
Mat3 Desc:					
Formation Top Depth:		0.0			
Formation End Depth:		2.0			
Formation End Depth UOM:		ft			
<u>Annular Space/Abandonment Sealing Record</u>					
Plug ID:		1005359939			
Layer:		1			
Plug From:		23.5			
Plug To:		17.5			
Plug Depth UOM:		ft			
<u>Annular Space/Abandonment Sealing Record</u>					
Plug ID:		1005359940			
Layer:		2			
Plug From:		17.5			
Plug To:		0.0			
Plug Depth UOM:		ft			
<u>Annular Space/Abandonment Sealing Record</u>					
Plug ID:		1005359941			
Layer:		3			
Plug From:					
Plug To:					
Plug Depth UOM:		ft			

<i>Map Key</i>	<i>Number of Records</i>	<i>Direction/ Distance (m)</i>	<i>Elev/Diff (m)</i>	<i>Site</i>	<i>DB</i>
<u>Method of Construction & Well Use</u>					
Method Construction ID:		1005359938			
Method Construction Code:		B			
Method Construction:		Other Method			
Other Method Construction:		DIRECT PUSH			
<u>Pipe Information</u>					
Pipe ID:		1005359928			
Casing No:		0			
Comment:					
Alt Name:					
<u>Construction Record - Casing</u>					
Casing ID:		1005359934			
Layer:		1			
Material:		5			
Open Hole or Material:		PLASTIC			
Depth From:		0.0			
Depth To:		18.5			
Casing Diameter:		2.0			
Casing Diameter UOM:		inch			
Casing Depth UOM:		ft			
<u>Construction Record - Screen</u>					
Screen ID:		1005359935			
Layer:		1			
Slot:		.10			
Screen Top Depth:		18.5			
Screen End Depth:		23.5			
Screen Material:		5			
Screen Depth UOM:		ft			
Screen Diameter UOM:		inch			
Screen Diameter:		2.25			
<u>Water Details</u>					
Water ID:		1005359933			
Layer:					
Kind Code:					
Kind:					
Water Found Depth:					
Water Found Depth UOM:		ft			
<u>Hole Diameter</u>					
Hole ID:		1005359932			
Diameter:		6.0			
Depth From:		0.0			
Depth To:		23.5			
Hole Depth UOM:		ft			
Hole Diameter UOM:		inch			
<u>Links</u>					
Bore Hole ID:	1005176248			Tag No:	A171893
Depth M:	7.1628			Contractor:	7241

Map Key	Number of Records	Direction/ Distance (m)	Elev/Diff (m)	Site	DB
Year Completed:	2014			Latitude:	43.4371940000262
Well Completed Dt:	09/25/2014			Longitude:	-79.6787964238985
Audit No:	Z196520			Y:	43.43719399740748
Path:				X:	-79.67879627483659

20	1 of 1	NNE/84.0	89.8 / 0.60	118-136 MAURICE DRIVE Oakville ON	WWIS
Well ID:	7230054			Flowing (Y/N):	
Construction Date:				Flow Rate:	
Use 1st:	Monitoring and Test Hole			Data Entry Status:	
Use 2nd:	0			Data Src:	
Final Well Status:	Monitoring and Test Hole			Date Received:	10/23/2014
Water Type:				Selected Flag:	TRUE
Casing Material:				Abandonment Rec:	
Audit No:	Z196519			Contractor:	7241
Tag:	A171891			Form Version:	7
Constructn Method:				Owner:	
Elevation (m):				County:	HALTON
Elevatn Reliabilty:				Lot:	
Depth to Bedrock:				Concession:	
Well Depth:				Concession Name:	
Overburden/Bedrock:				Easting NAD83:	
Pump Rate:				Northing NAD83:	
Static Water Level:				Zone:	
Clear/Cloudy:				UTM Reliability:	
Municipality:	OAKVILLE TOWN				
Site Info:					

PDF URL (Map):

Additional Detail(s) (Map)

Well Completed Date: 09/25/2014
Year Completed: 2014
Depth (m): 4.572
Latitude: 43.4371938572764
Longitude: -79.678784070539
Path:

Bore Hole Information

Bore Hole ID:	1005176251	Elevation:	
DP2BR:		Elevrc:	
Spatial Status:		Zone:	17
Code OB:		East83:	606924.00
Code OB Desc:		North83:	4810214.00
Open Hole:		Org CS:	UTM83
Cluster Kind:		UTMRC:	4
Date Completed:	09/25/2014	UTMRC Desc:	margin of error : 30 m - 100 m
Remarks:		Location Method:	wwr
Loc Method Desc:	on Water Well Record		
Elevrc Desc:			
Location Source Date:			
Improvement Location Source:			
Improvement Location Method:			
Source Revision Comment:			
Supplier Comment:			

Overburden and Bedrock

Materials Interval

Map Key	Number of Records	Direction/ Distance (m)	Elev/Diff (m)	Site	DB
Formation ID:		1005359944			
Layer:		2			
Color:		6			
General Color:		BROWN			
Mat1:		28			
Most Common Material:		SAND			
Mat2:		06			
Mat2 Desc:		SILT			
Mat3:					
Mat3 Desc:					
Formation Top Depth:		2.0			
Formation End Depth:		15.0			
Formation End Depth UOM:		ft			
<u>Overburden and Bedrock Materials Interval</u>					
Formation ID:		1005359943			
Layer:		1			
Color:		4			
General Color:		GREEN			
Mat1:		27			
Most Common Material:		OTHER			
Mat2:		02			
Mat2 Desc:		TOPSOIL			
Mat3:					
Mat3 Desc:					
Formation Top Depth:		0.0			
Formation End Depth:		2.0			
Formation End Depth UOM:		ft			
<u>Annular Space/Abandonment Sealing Record</u>					
Plug ID:		1005359953			
Layer:		2			
Plug From:		4.0			
Plug To:		0.0			
Plug Depth UOM:		ft			
<u>Annular Space/Abandonment Sealing Record</u>					
Plug ID:		1005359954			
Layer:		3			
Plug From:					
Plug To:					
Plug Depth UOM:		ft			
<u>Annular Space/Abandonment Sealing Record</u>					
Plug ID:		1005359952			
Layer:		1			
Plug From:		15.0			
Plug To:		4.0			
Plug Depth UOM:		ft			
<u>Method of Construction & Well Use</u>					
Method Construction ID:		1005359951			

Map Key	Number of Records	Direction/ Distance (m)	Elev/Diff (m)	Site	DB
Method Construction Code:		B			
Method Construction:		Other Method			
Other Method Construction:		DIRECT PUSH			
 <u>Pipe Information</u>					
Pipe ID:		1005359942			
Casing No:		0			
Comment:					
Alt Name:					
 <u>Construction Record - Casing</u>					
Casing ID:		1005359947			
Layer:		1			
Material:		5			
Open Hole or Material:		PLASTIC			
Depth From:		0.0			
Depth To:		5.0			
Casing Diameter:		2.0			
Casing Diameter UOM:		inch			
Casing Depth UOM:		ft			
 <u>Construction Record - Screen</u>					
Screen ID:		1005359948			
Layer:		1			
Slot:		.10			
Screen Top Depth:		5.0			
Screen End Depth:		15.0			
Screen Material:		5			
Screen Depth UOM:		ft			
Screen Diameter UOM:		inch			
Screen Diameter:		2.25			
 <u>Water Details</u>					
Water ID:		1005359946			
Layer:					
Kind Code:					
Kind:					
Water Found Depth:					
Water Found Depth UOM:		ft			
 <u>Hole Diameter</u>					
Hole ID:		1005359945			
Diameter:		6.0			
Depth From:		0.0			
Depth To:		15.0			
Hole Depth UOM:		ft			
Hole Diameter UOM:		inch			
 <u>Links</u>					
Bore Hole ID:		1005176251		Tag No: A171891	
Depth M:		4.572		Contractor: 7241	
Year Completed:		2014		Latitude: 43.4371938572764	
Well Completed Dt:		09/25/2014		Longitude: -79.678784070539	
Audit No:		Z196519		Y: 43.43719385455495	
Path:		723\7230054.pdf		X: -79.67878392210706	

Map Key	Number of Records	Direction/ Distance (m)	Elev/Diff (m)	Site	DB
21	1 of 1	NW/84.1	89.8 / 0.60	103 Garden Drive lot 17 con 3 Cambridge ON	WWIS
Well ID: 7389771 Construction Date: Use 1st: Monitoring Use 2nd: Final Well Status: Observation Wells Water Type: Casing Material: Audit No: NZ6DNYX4 Tag: A323055 Constructn Method: Elevation (m): Elevatn Reliabilty: Depth to Bedrock: Well Depth: Overburden/Bedrock: Pump Rate: Static Water Level: Clear/Cloudy: Municipality: OAKVILLE TOWN Site Info:		Flowing (Y/N): Flow Rate: Data Entry Status: Data Src: Date Received: 06/16/2021 Selected Flag: TRUE Abandonment Rec: Contractor: 7472 Form Version: 9 Owner: County: HALTON Lot: 017 Concession: 03 Concession Name: DS S Easting NAD83: Northing NAD83: Zone: UTM Reliability:			
<u>Bore Hole Information</u>					
Bore Hole ID: 1008680621 DP2BR: Spatial Status: Code OB: Code OB Desc: Open Hole: Cluster Kind: Date Completed: 05/11/2021 Remarks: Loc Method Desc: on Water Well Record Elevrc Desc: Location Source Date: Improvement Location Source: Improvement Location Method: Source Revision Comment: Supplier Comment:		Elevation: Elevrc: Zone: 17 East83: 606851.00 North83: 4810199.00 Org CS: UTM83 UTMRC: 4 UTMRC Desc: margin of error : 30 m - 100 m Location Method: wwr			
<u>Overburden and Bedrock</u>					
<u>Materials Interval</u>					
Formation ID: 1008680725 Layer: 1 Color: 6 General Color: BROWN Mat1: 01 Most Common Material: FILL Mat2: Mat2 Desc: Mat3: 77 Mat3 Desc: LOOSE Formation Top Depth: 0.0 Formation End Depth: 8.0 Formation End Depth UOM: ft					
<u>Overburden and Bedrock</u>					

Map Key	Number of Records	Direction/ Distance (m)	Elev/Diff (m)	Site	DB
<u>Materials Interval</u>					
Formation ID:		1008680726			
Layer:		2			
Color:		2			
General Color:		GREY			
Mat1:		05			
Most Common Material:		CLAY			
Mat2:		06			
Mat2 Desc:		SILT			
Mat3:		79			
Mat3 Desc:		PACKED			
Formation Top Depth:		8.0			
Formation End Depth:		15.0			
Formation End Depth UOM:		ft			
<u>Overburden and Bedrock</u>					
<u>Materials Interval</u>					
Formation ID:		1008680727			
Layer:		3			
Color:					
General Color:					
Mat1:		17			
Most Common Material:		SHALE			
Mat2:					
Mat2 Desc:					
Mat3:		73			
Mat3 Desc:		HARD			
Formation Top Depth:		15.0			
Formation End Depth:		27.0			
Formation End Depth UOM:		ft			
<u>Annular Space/Abandonment</u>					
<u>Sealing Record</u>					
Plug ID:		1008680818			
Layer:		1			
Plug From:		0.0			
Plug To:		16.0			
Plug Depth UOM:		ft			
<u>Annular Space/Abandonment</u>					
<u>Sealing Record</u>					
Plug ID:		1008680819			
Layer:		2			
Plug From:		16.0			
Plug To:		27.0			
Plug Depth UOM:		ft			
<u>Annular Space/Abandonment</u>					
<u>Sealing Record</u>					
Plug ID:		1008680803			
Layer:		1			
Plug From:					
Plug To:					
Plug Depth UOM:		ft			
<u>Method of Construction & Well</u>					
<u>Use</u>					

Map Key	Number of Records	Direction/ Distance (m)	Elev/Diff (m)	Site	DB
Method Construction ID:		1008680696			
Method Construction Code:		E			
Method Construction:		Auger			
Other Method Construction:					
<u>Pipe Information</u>					
Pipe ID:		1008680666			
Casing No:		0			
Comment:					
Alt Name:					
<u>Construction Record - Casing</u>					
Casing ID:		1008680758			
Layer:		1			
Material:		5			
Open Hole or Material:		PLASTIC			
Depth From:		0.0			
Depth To:		17.0			
Casing Diameter:		2.0			
Casing Diameter UOM:		inch			
Casing Depth UOM:		ft			
<u>Construction Record - Screen</u>					
Screen ID:		1008680772			
Layer:		1			
Slot:		10			
Screen Top Depth:		17.0			
Screen End Depth:		27.0			
Screen Material:		5			
Screen Depth UOM:		ft			
Screen Diameter UOM:		inch			
Screen Diameter:		2.5			
<u>Results of Well Yield Testing</u>					
Pumping Test Method Desc:					
Pump Test ID:		1008680667			
Pump Set At:					
Static Level:					
Final Level After Pumping:					
Recommended Pump Depth:					
Pumping Rate:					
Flowing Rate:					
Recommended Pump Rate:					
Levels UOM:		ft			
Rate UOM:		GPM			
Water State After Test Code:					
Water State After Test:					
Pumping Test Method:					
Pumping Duration HR:					
Pumping Duration MIN:					
Flowing:					
<u>Hole Diameter</u>					
Hole ID:		1008680786			
Diameter:		7.5			
Depth From:		0.0			

Map Key	Number of Records	Direction/ Distance (m)	Elev/Diff (m)	Site	DB
Depth To:		27.0			
Hole Depth UOM:		ft			
Hole Diameter UOM:		inch			
Links					
Bore Hole ID:	1008680621			Tag No:	A323055
Depth M:	8.2296			Contractor:	7472
Year Completed:	2021			Latitude:	43.4370692444361
Well Completed Dt:	05/11/2021			Longitude:	-79.6796888024329
Audit No:	NZ6DNYX4			Y:	43.43706924123536
Path:	738\7389771.pdf			X:	-79.67968865288239

22	1 of 1	NNW/86.4	89.8 / 0.60	118-136 MAURICE DRIVE Oakville ON	WWIS
Well ID:	7236332			Flowing (Y/N):	
Construction Date:				Flow Rate:	
Use 1st:	Monitoring and Test Hole			Data Entry Status:	
Use 2nd:	0			Data Src:	
Final Well Status:	Monitoring and Test Hole			Date Received:	01/27/2015
Water Type:				Selected Flag:	TRUE
Casing Material:				Abandonment Rec:	
Audit No:	Z201918			Contractor:	7241
Tag:	A174649			Form Version:	7
Constructn Method:				Owner:	
Elevation (m):				County:	HALTON
Elevatn Reliabilty:				Lot:	
Depth to Bedrock:				Concession:	
Well Depth:				Concession Name:	
Overburden/Bedrock:				Easting NAD83:	
Pump Rate:				Northing NAD83:	
Static Water Level:				Zone:	
Clear/Cloudy:				UTM Reliability:	
Municipality:	OAKVILLE TOWN				
Site Info:					

PDF URL (Map): https://d2khazk8e83rdv.cloudfront.net/moe_mapping/downloads/2Water/Wells_pdfs/723\7236332.pdf

Additional Detail(s) (Map)

Well Completed Date:	12/10/2014
Year Completed:	2014
Depth (m):	6.4008
Latitude:	43.437234860739
Longitude:	-79.6792156548502
Path:	723\7236332.pdf

Bore Hole Information

Bore Hole ID:	1005293864	Elevation:	
DP2BR:		Elevrc:	
Spatial Status:		Zone:	17
Code OB:		East83:	606889.00
Code OB Desc:		North83:	4810218.00
Open Hole:		Org CS:	UTM83
Cluster Kind:		UTMRC:	4
Date Completed:	12/10/2014	UTMRC Desc:	margin of error : 30 m - 100 m
Remarks:		Location Method:	wwr
Loc Method Desc:	on Water Well Record		
Elevrc Desc:			
Location Source Date:			

Map Key	Number of Records	Direction/ Distance (m)	Elev/Diff (m)	Site	DB
Improvement Location Source:					
Improvement Location Method:					
Source Revision Comment:					
Supplier Comment:					
<u>Overburden and Bedrock</u>					
<u>Materials Interval</u>					
Formation ID:		1005510888			
Layer:		1			
Color:		6			
General Color:		BROWN			
Mat1:		02			
Most Common Material:		TOPSOIL			
Mat2:					
Mat2 Desc:					
Mat3:		77			
Mat3 Desc:		LOOSE			
Formation Top Depth:		0.0			
Formation End Depth:		0.5			
Formation End Depth UOM:		ft			
<u>Overburden and Bedrock</u>					
<u>Materials Interval</u>					
Formation ID:		1005510890			
Layer:		3			
Color:		2			
General Color:		GREY			
Mat1:		17			
Most Common Material:		SHALE			
Mat2:					
Mat2 Desc:					
Mat3:		92			
Mat3 Desc:		WEATHERED			
Formation Top Depth:		12.0			
Formation End Depth:		21.0			
Formation End Depth UOM:		ft			
<u>Overburden and Bedrock</u>					
<u>Materials Interval</u>					
Formation ID:		1005510889			
Layer:		2			
Color:		6			
General Color:		BROWN			
Mat1:		28			
Most Common Material:		SAND			
Mat2:		06			
Mat2 Desc:		SILT			
Mat3:		77			
Mat3 Desc:		LOOSE			
Formation Top Depth:		0.5			
Formation End Depth:		12.0			
Formation End Depth UOM:		ft			
<u>Annular Space/Abandonment</u>					
<u>Sealing Record</u>					
Plug ID:		1005510900			
Layer:		3			
Plug From:		15.0			

Map Key	Number of Records	Direction/ Distance (m)	Elev/Diff (m)	Site	DB
Plug To:		21.0			
Plug Depth UOM:		ft			
<u>Annular Space/Abandonment Sealing Record</u>					
Plug ID:		1005510898			
Layer:		1			
Plug From:		0.0			
Plug To:		0.5			
Plug Depth UOM:		ft			
<u>Annular Space/Abandonment Sealing Record</u>					
Plug ID:		1005510899			
Layer:		2			
Plug From:		0.5			
Plug To:		15.0			
Plug Depth UOM:		ft			
<u>Method of Construction & Well Use</u>					
Method Construction ID:		1005510897			
Method Construction Code:		D			
Method Construction:		Direct Push			
Other Method Construction:					
<u>Pipe Information</u>					
Pipe ID:		1005510887			
Casing No:		0			
Comment:					
Alt Name:					
<u>Construction Record - Casing</u>					
Casing ID:		1005510893			
Layer:		1			
Material:		5			
Open Hole or Material:		PLASTIC			
Depth From:		0.0			
Depth To:		16.0			
Casing Diameter:		2.0			
Casing Diameter UOM:		inch			
Casing Depth UOM:		ft			
<u>Construction Record - Screen</u>					
Screen ID:		1005510894			
Layer:		1			
Slot:		10			
Screen Top Depth:		16.0			
Screen End Depth:		21.0			
Screen Material:		5			
Screen Depth UOM:		ft			
Screen Diameter UOM:		inch			
Screen Diameter:		2.259999990463257			

Map Key	Number of Records	Direction/ Distance (m)	Elev/Diff (m)	Site	DB
<u>Water Details</u>					
Water ID:		1005510892			
Layer:					
Kind Code:					
Kind:					
Water Found Depth:					
Water Found Depth UOM:		ft			
<u>Hole Diameter</u>					
Hole ID:		1005510891			
Diameter:		6.5			
Depth From:		0.0			
Depth To:		21.0			
Hole Depth UOM:		ft			
Hole Diameter UOM:		inch			
<u>Links</u>					
Bore Hole ID:	1005293864			Tag No:	A174649
Depth M:	6.4008			Contractor:	7241
Year Completed:	2014			Latitude:	43.437234860739
Well Completed Dt:	12/10/2014			Longitude:	-79.6792156548502
Audit No:	Z201918			Y:	43.437234858295795
Path:	723\7236332.pdf			X:	-79.67921550586648
23	1 of 1	N/88.4	89.8 / 0.60	210 Rebecca St Oakville ON L6K1J9	EHS
Order No:	20140717048			Nearest Intersection:	
Status:	C			Municipality:	Oakville
Report Type:	RSC Premium Package (Urban)			Client Prov/State:	ON
Report Date:	24-JUL-14			Search Radius (km):	.3
Date Received:	17-JUL-14			X:	-79.679217
Previous Site Name:				Y:	43.437253
Lot/Building Size:	0.4 hectares				
Additional Info Ordered:	Fire Insur. Maps and/or Site Plans				
24	1 of 1	SE/96.5	85.1 / -4.11	ON	WWIS
Well ID:	7200752			Flowing (Y/N):	
Construction Date:				Flow Rate:	
Use 1st:				Data Entry Status:	Yes
Use 2nd:				Data Src:	
Final Well Status:				Date Received:	04/25/2013
Water Type:				Selected Flag:	TRUE
Casing Material:				Abandonment Rec:	
Audit No:	C21909			Contractor:	7215
Tag:	A145049			Form Version:	8
Constructn Method:				Owner:	
Elevation (m):				County:	HALTON
Elevatn Reliability:				Lot:	
Depth to Bedrock:				Concession:	
Well Depth:				Concession Name:	
Overburden/Bedrock:				Easting NAD83:	
Pump Rate:				Northing NAD83:	
Static Water Level:				Zone:	
Clear/Cloudy:				UTM Reliability:	
Municipality:	OAKVILLE TOWN				
Site Info:					

Map Key	Number of Records	Direction/ Distance (m)	Elev/Diff (m)	Site	DB
---------	-------------------	----------------------------	------------------	------	----

PDF URL (Map):

Additional Detail(s) (Map)

Well Completed Date: 03/20/2013
 Year Completed: 2013
 Depth (m):
 Latitude: 43.4356959558329
 Longitude: -79.6785077615213
 Path:

Bore Hole Information

Bore Hole ID:	1004277514	Elevation:	
DP2BR:		Elevrc:	
Spatial Status:		Zone:	17
Code OB:		East83:	606949.00
Code OB Desc:		North83:	4810048.00
Open Hole:		Org CS:	UTM83
Cluster Kind:		UTMRC:	4
Date Completed:	03/20/2013	UTMRC Desc:	margin of error : 30 m - 100 m
Remarks:		Location Method:	wwr
Loc Method Desc:	on Water Well Record		
Elevrc Desc:			
Location Source Date:			
Improvement Location Source:			
Improvement Location Method:			
Source Revision Comment:			
Supplier Comment:			

Links

Bore Hole ID:	1004277514	Tag No:	A145049
Depth M:		Contractor:	7215
Year Completed:	2013	Latitude:	43.4356959558329
Well Completed Dt:	03/20/2013	Longitude:	-79.6785077615213
Audit No:	C21909	Y:	43.43569595348377
Path:		X:	-79.67850761222283

25	1 of 1	N/98.5	89.8 / 0.60	118-136 MAURICE DR Oakville ON	WWIS
--------------------	--------	--------	-------------	-----------------------------------	------

Well ID:	7230052	Flowing (Y/N):	
Construction Date:		Flow Rate:	
Use 1st:	Monitoring and Test Hole	Data Entry Status:	
Use 2nd:	0	Data Src:	
Final Well Status:	Monitoring and Test Hole	Date Received:	10/23/2014
Water Type:		Selected Flag:	TRUE
Casing Material:		Abandonment Rec:	
Audit No:	Z196521	Contractor:	7241
Tag:	A171903	Form Version:	7
Constructn Method:		Owner:	
Elevation (m):		County:	HALTON
Elevatn Reliabilty:		Lot:	
Depth to Bedrock:		Concession:	
Well Depth:		Concession Name:	
Overburden/Bedrock:		Easting NAD83:	
Pump Rate:		Northing NAD83:	
Static Water Level:		Zone:	
Clear/Cloudy:		UTM Reliability:	
Municipality:	OAKVILLE TOWN		

Map Key	Number of Records	Direction/ Distance (m)	Elev/Diff (m)	Site	DB
---------	-------------------	----------------------------	------------------	------	----

Site Info:

PDF URL (Map):

Additional Detail(s) (Map)

Well Completed Date: 09/25/2014
 Year Completed: 2014
 Depth (m): 3.9624
 Latitude: 43.437349032418
 Longitude: -79.6789660411773
 Path:

Bore Hole Information

Bore Hole ID:	1005176245	Elevation:	
DP2BR:		Elevrc:	
Spatial Status:		Zone:	17
Code OB:		East83:	606909.00
Code OB Desc:		North83:	4810231.00
Open Hole:		Org CS:	UTM83
Cluster Kind:		UTMRC:	4
Date Completed:	09/25/2014	UTMRC Desc:	margin of error : 30 m - 100 m
Remarks:		Location Method:	wwr
Loc Method Desc:	on Water Well Record		
Elevrc Desc:			
Location Source Date:			
Improvement Location Source:			
Improvement Location Method:			
Source Revision Comment:			
Supplier Comment:			

Overburden and Bedrock

Materials Interval

Formation ID: 1005359917
 Layer: 2
 Color: 6
 General Color: BROWN
 Mat1: 28
 Most Common Material: SAND
 Mat2: 06
 Mat2 Desc: SILT
 Mat3:
 Mat3 Desc:
 Formation Top Depth: 7.0
 Formation End Depth: 13.0
 Formation End Depth UOM: ft

Overburden and Bedrock

Materials Interval

Formation ID: 1005359916
 Layer: 1
 Color: 2
 General Color: GREY
 Mat1: 27
 Most Common Material: OTHER
 Mat2:
 Mat2 Desc:
 Mat3:
 Mat3 Desc:

<i>Map Key</i>	<i>Number of Records</i>	<i>Direction/ Distance (m)</i>	<i>Elev/Diff (m)</i>	<i>Site</i>	<i>DB</i>
<i>Formation Top Depth:</i>		0.0			
<i>Formation End Depth:</i>		7.0			
<i>Formation End Depth UOM:</i>		ft			
 <u>Annular Space/Abandonment Sealing Record</u>					
<i>Plug ID:</i>		1005359925			
<i>Layer:</i>		1			
<i>Plug From:</i>		13.0			
<i>Plug To:</i>		3.0			
<i>Plug Depth UOM:</i>		ft			
 <u>Annular Space/Abandonment Sealing Record</u>					
<i>Plug ID:</i>		1005359926			
<i>Layer:</i>		2			
<i>Plug From:</i>		3.0			
<i>Plug To:</i>		0.0			
<i>Plug Depth UOM:</i>		ft			
 <u>Annular Space/Abandonment Sealing Record</u>					
<i>Plug ID:</i>		1005359927			
<i>Layer:</i>		3			
<i>Plug From:</i>					
<i>Plug To:</i>					
<i>Plug Depth UOM:</i>		ft			
 <u>Method of Construction & Well Use</u>					
<i>Method Construction ID:</i>		1005359924			
<i>Method Construction Code:</i>		B			
<i>Method Construction:</i>		Other Method			
<i>Other Method Construction:</i>		DIRECT PUSH			
 <u>Pipe Information</u>					
<i>Pipe ID:</i>		1005359915			
<i>Casing No:</i>		0			
<i>Comment:</i>					
<i>Alt Name:</i>					
 <u>Construction Record - Casing</u>					
<i>Casing ID:</i>		1005359920			
<i>Layer:</i>		1			
<i>Material:</i>		5			
<i>Open Hole or Material:</i>		PLASTIC			
<i>Depth From:</i>		0.0			
<i>Depth To:</i>		4.0			
<i>Casing Diameter:</i>		2.0			
<i>Casing Diameter UOM:</i>		inch			
<i>Casing Depth UOM:</i>		ft			
 <u>Construction Record - Screen</u>					

Map Key	Number of Records	Direction/ Distance (m)	Elev/Diff (m)	Site	DB
Screen ID:		1005359921			
Layer:		1			
Slot:		.10			
Screen Top Depth:		4.0			
Screen End Depth:		13.0			
Screen Material:		5			
Screen Depth UOM:		ft			
Screen Diameter UOM:		inch			
Screen Diameter:		2.25			

Water Details

Water ID:	1005359919
Layer:	
Kind Code:	
Kind:	
Water Found Depth:	
Water Found Depth UOM:	ft

Hole Diameter

Hole ID:	1005359918
Diameter:	6.0
Depth From:	0.0
Depth To:	13.0
Hole Depth UOM:	ft
Hole Diameter UOM:	inch

Links

Bore Hole ID:	1005176245	Tag No:	A171903
Depth M:	3.9624	Contractor:	7241
Year Completed:	2014	Latitude:	43.437349032418
Well Completed Dt:	09/25/2014	Longitude:	-79.6789660411773
Audit No:	Z196521	Y:	43.437349029440306
Path:	723\7230052.pdf	X:	-79.6789658919661

[26](#)

1 of 1

E/99.9

87.3 / -1.99

108 MAURICE DR
OAKVILLE ON

WWIS

Well ID:	2810660	Flowing (Y/N):	
Construction Date:		Flow Rate:	
Use 1st:	Not Used	Data Entry Status:	
Use 2nd:		Data Src:	
Final Well Status:	Observation Wells	Date Received:	12/06/2006
Water Type:		Selected Flag:	TRUE
Casing Material:		Abandonment Rec:	
Audit No:	Z54385	Contractor:	7282
Tag:	A048043	Form Version:	3
Constructn Method:		Owner:	
Elevation (m):		County:	HALTON
Elevatn Reliabilty:		Lot:	
Depth to Bedrock:		Concession:	
Well Depth:		Concession Name:	
Overburden/Bedrock:		Easting NAD83:	
Pump Rate:		Northing NAD83:	
Static Water Level:		Zone:	
Clear/Cloudy:		UTM Reliability:	
Municipality:	OAKVILLE TOWN		
Site Info:			
PDF URL (Map):	https://d2khazk8e83rdv.cloudfront.net/moe_mapping/downloads/2Water/Wells_pdfs/281\2810660.pdf		

Map Key	Number of Records	Direction/ Distance (m)	Elev/Diff (m)	Site	DB
---------	-------------------	----------------------------	------------------	------	----

Additional Detail(s) (Map)

Well Completed Date: 10/05/2006
Year Completed: 2006
Depth (m): 6.1
Latitude: 43.4363455328014
Longitude: -79.6778387399103
Path: 281\2810660.pdf

Bore Hole Information

Bore Hole ID:	11692865	Elevation:	
DP2BR:		Elevrc:	
Spatial Status:		Zone:	17
Code OB:		East83:	607002.00
Code OB Desc:		North83:	4810121.00
Open Hole:		Org CS:	UTM83
Cluster Kind:		UTMRC:	3
Date Completed:	10/05/2006	UTMRC Desc:	margin of error : 10 - 30 m
Remarks:		Location Method:	wwr
Loc Method Desc:	on Water Well Record		
Elevrc Desc:			
Location Source Date:			
Improvement Location Source:			
Improvement Location Method:			
Source Revision Comment:			
Supplier Comment:			

Overburden and Bedrock

Materials Interval

Formation ID: 933073947
Layer: 1
Color: 8
General Color: BLACK
Mat1: 02
Most Common Material: TOPSOIL
Mat2:
Mat2 Desc:
Mat3:
Mat3 Desc:
Formation Top Depth: 0.0
Formation End Depth: 0.44999998807907104
Formation End Depth UOM: m

Overburden and Bedrock

Materials Interval

Formation ID: 933073951
Layer: 5
Color: 7
General Color: RED
Mat1: 17
Most Common Material: SHALE
Mat2:
Mat2 Desc:
Mat3:
Mat3 Desc:
Formation Top Depth: 5.179999828338623
Formation End Depth: 6.099999904632568
Formation End Depth UOM: m

Map Key	Number of Records	Direction/ Distance (m)	Elev/Diff (m)	Site	DB
----------------	--------------------------	--------------------------------	----------------------	-------------	-----------

Overburden and Bedrock Materials Interval

Formation ID: 933073949
Layer: 3
Color: 2
General Color: GREY
Mat1: 06
Most Common Material: SILT
Mat2: 12
Mat2 Desc: STONES
Mat3: 05
Mat3 Desc: CLAY
Formation Top Depth: 2.0
Formation End Depth: 3.6500000953674316
Formation End Depth UOM: m

Overburden and Bedrock Materials Interval

Formation ID: 933073948
Layer: 2
Color: 6
General Color: BROWN
Mat1: 09
Most Common Material: MEDIUM SAND
Mat2: 06
Mat2 Desc: SILT
Mat3:
Mat3 Desc:
Formation Top Depth: 0.44999998807907104
Formation End Depth: 2.0
Formation End Depth UOM: m

Overburden and Bedrock Materials Interval

Formation ID: 933073950
Layer: 4
Color: 7
General Color: RED
Mat1: 05
Most Common Material: CLAY
Mat2: 12
Mat2 Desc: STONES
Mat3: 06
Mat3 Desc: SILT
Formation Top Depth: 3.6500000953674316
Formation End Depth: 5.179999828338623
Formation End Depth UOM: m

Annular Space/Abandonment Sealing Record

Plug ID: 933303523
Layer: 1
Plug From: 0.0
Plug To: 2.4000000953674316
Plug Depth UOM: m

Annular Space/Abandonment

Map Key	Number of Records	Direction/ Distance (m)	Elev/Diff (m)	Site	DB
---------	-------------------	----------------------------	------------------	------	----

Sealing Record

Plug ID: 933303524
Layer: 2
Plug From: 2.4000000953674316
Plug To: 6.099999904632568
Plug Depth UOM: m

Method of Construction & Well Use

Method Construction ID: 962810660
Method Construction Code: 6
Method Construction: Boring
Other Method Construction:

Pipe Information

Pipe ID: 11697731
Casing No: 1
Comment:
Alt Name:

Construction Record - Casing

Casing ID: 930888211
Layer: 1
Material: 5
Open Hole or Material: PLASTIC
Depth From: 0.0
Depth To: 3.049999952316284
Casing Diameter: 5.25
Casing Diameter UOM: cm
Casing Depth UOM: m

Construction Record - Screen

Screen ID: 933420782
Layer: 1
Slot: 10
Screen Top Depth: 3.049999952316284
Screen End Depth: 6.099999904632568
Screen Material: 5
Screen Depth UOM: m
Screen Diameter UOM: cm
Screen Diameter: 6.079999923706055

Links

Bore Hole ID: 11692865	Tag No: A048043
Depth M: 6.1	Contractor: 7282
Year Completed: 2006	Latitude: 43.4363455328014
Well Completed Dt: 10/05/2006	Longitude: -79.6778387399103
Audit No: Z54385	Y: 43.436345530275204
Path: 281\2810660.pdf	X: -79.677838590274

[27](#) 1 of 1 **WNW/102.4** **89.8 / 0.60** **130 Garden Drive**
Oakville ON L6K 2W5 **EHS**

Order No: 20080408011 **Nearest Intersection:**
Status: C **Municipality:**

Map Key	Number of Records	Direction/ Distance (m)	Elev/Diff (m)	Site	DB
Report Type:	Complete Report			Client Prov/State:	ON
Report Date:	4/9/2008			Search Radius (km):	0.25
Date Received:	4/8/2008			X:	-79.680264
Previous Site Name:				Y:	43.436868
Lot/Building Size:					
Additional Info Ordered:	Fire Insur. Maps And /or Site Plans; Aerials Photos				

28	1 of 1	NNE/105.3	89.8 / 0.60	MAURICE DRIVE Oakville ON	WWIS
Well ID:	7327628			Flowing (Y/N):	
Construction Date:				Flow Rate:	
Use 1st:	Monitoring			Data Entry Status:	
Use 2nd:				Data Src:	
Final Well Status:	Observation Wells			Date Received:	01/24/2019
Water Type:				Selected Flag:	TRUE
Casing Material:				Abandonment Rec:	
Audit No:	Z301064			Contractor:	7360
Tag:	A261778			Form Version:	7
Constructn Method:				Owner:	
Elevation (m):				County:	HALTON
Elevatn Reliabilty:				Lot:	
Depth to Bedrock:				Concession:	
Well Depth:				Concession Name:	
Overburden/Bedrock:				Easting NAD83:	
Pump Rate:				Northing NAD83:	
Static Water Level:				Zone:	
Clear/Cloudy:				UTM Reliability:	
Municipality:	OAKVILLE TOWN				
Site Info:					

PDF URL (Map): https://d2khazk8e83rdv.cloudfront.net/moe_mapping/downloads/2Water/Wells_pdfs/732\7327628.pdf

Additional Detail(s) (Map)

Well Completed Date: 12/21/2018
Year Completed: 2018
Depth (m): 4.572
Latitude: 43.4373823282874
Longitude: -79.6787305431303
Path: 732\7327628.pdf

Bore Hole Information

Bore Hole ID:	1007364127	Elevation:	
DP2BR:		Elevrc:	
Spatial Status:		Zone:	17
Code OB:		East83:	606928.00
Code OB Desc:		North83:	4810235.00
Open Hole:		Org CS:	UTM83
Cluster Kind:		UTMRC:	4
Date Completed:	12/21/2018	UTMRC Desc:	margin of error : 30 m - 100 m
Remarks:		Location Method:	wwr
Loc Method Desc:	on Water Well Record		
Elevrc Desc:			
Location Source Date:			
Improvement Location Source:			
Improvement Location Method:			
Source Revision Comment:			
Supplier Comment:			

<i>Map Key</i>	<i>Number of Records</i>	<i>Direction/ Distance (m)</i>	<i>Elev/Diff (m)</i>	<i>Site</i>	<i>DB</i>
<u>Overburden and Bedrock Materials Interval</u>					
Formation ID:			1007630757		
Layer:			2		
Color:			6		
General Color:			BROWN		
Mat1:			28		
Most Common Material:			SAND		
Mat2:					
Mat2 Desc:					
Mat3:			73		
Mat3 Desc:			HARD		
Formation Top Depth:			5.0		
Formation End Depth:			15.0		
Formation End Depth UOM:			ft		
<u>Overburden and Bedrock Materials Interval</u>					
Formation ID:			1007630756		
Layer:			1		
Color:			6		
General Color:			BROWN		
Mat1:			01		
Most Common Material:			FILL		
Mat2:					
Mat2 Desc:					
Mat3:					
Mat3 Desc:					
Formation Top Depth:			0.0		
Formation End Depth:			5.0		
Formation End Depth UOM:			ft		
<u>Annular Space/Abandonment Sealing Record</u>					
Plug ID:			1007630764		
Layer:			1		
Plug From:			3.0		
Plug To:			0.0		
Plug Depth UOM:			ft		
<u>Method of Construction & Well Use</u>					
Method Construction ID:			1007630763		
Method Construction Code:			E		
Method Construction:			Auger		
Other Method Construction:					
<u>Pipe Information</u>					
Pipe ID:			1007630755		
Casing No:			0		
Comment:					
Alt Name:					
<u>Construction Record - Casing</u>					
Casing ID:			1007630760		
Layer:			1		

Map Key	Number of Records	Direction/ Distance (m)	Elev/Diff (m)	Site	DB
---------	-------------------	----------------------------	------------------	------	----

Material: 5
Open Hole or Material: PLASTIC
Depth From: 0.0
Depth To: 5.0
Casing Diameter: 2.0
Casing Diameter UOM: inch
Casing Depth UOM: ft

Construction Record - Screen

Screen ID: 1007630761
Layer: 1
Slot: .10
Screen Top Depth: 5.0
Screen End Depth: 15.0
Screen Material: 5
Screen Depth UOM: ft
Screen Diameter UOM: inch
Screen Diameter: 2.0

Water Details

Water ID: 1007630759
Layer:
Kind Code:
Kind:
Water Found Depth:
Water Found Depth UOM: ft

Hole Diameter

Hole ID: 1007630758
Diameter: 6.0
Depth From: 0.0
Depth To: 15.0
Hole Depth UOM: ft
Hole Diameter UOM: inch

Links

Bore Hole ID: 1007364127	Tag No: A261778
Depth M: 4.572	Contractor: 7360
Year Completed: 2018	Latitude: 43.4373823282874
Well Completed Dt: 12/21/2018	Longitude: -79.6787305431303
Audit No: Z301064	Y: 43.43738232558578
Path: 732\7327628.pdf	X: -79.67873039329639

29	1 of 1	ENE/106.0	88.5 / -0.75	MAURICE DRIVE Oakville ON	WWIS
--------------------	--------	-----------	--------------	------------------------------	------

Well ID: 7327626	Flowing (Y/N):
Construction Date:	Flow Rate:
Use 1st: Monitoring	Data Entry Status:
Use 2nd:	Data Src:
Final Well Status: Observation Wells	Date Received: 01/24/2019
Water Type:	Selected Flag: TRUE
Casing Material:	Abandonment Rec:
Audit No: Z301063	Contractor: 7360
Tag: A261779	Form Version: 7
Constructn Method:	Owner:
Elevation (m):	County: HALTON
Elevatn Reliability:	Lot:

Map Key	Number of Records	Direction/ Distance (m)	Elev/Diff (m)	Site	DB
----------------	--------------------------	--------------------------------	----------------------	-------------	-----------

Depth to Bedrock:		Concession:
Well Depth:		Concession Name:
Overburden/Bedrock:		Easting NAD83:
Pump Rate:		Northing NAD83:
Static Water Level:		Zone:
Clear/Cloudy:		UTM Reliability:
Municipality:	OAKVILLE TOWN	
Site Info:		
PDF URL (Map):	https://d2khazk8e83rdv.cloudfront.net/moe_mapping/downloads/2Water/Wells_pdfs/732\7327626.pdf	

Additional Detail(s) (Map)

Well Completed Date: 12/21/2018
Year Completed: 2018
Depth (m): 7.0104
Latitude: 43.4369226606709
Longitude: -79.6779126669359
Path: 732\7327626.pdf

Bore Hole Information

Bore Hole ID:	1007364121	Elevation:	
DP2BR:		Elevrc:	
Spatial Status:		Zone:	17
Code OB:		East83:	606995.00
Code OB Desc:		North83:	4810185.00
Open Hole:		Org CS:	UTM83
Cluster Kind:		UTMRC:	4
Date Completed:	12/21/2018	UTMRC Desc:	margin of error : 30 m - 100 m
Remarks:		Location Method:	wwr
Loc Method Desc:	on Water Well Record		
Elevrc Desc:			
Location Source Date:			
Improvement Location Source:			
Improvement Location Method:			
Source Revision Comment:			
Supplier Comment:			

Overburden and Bedrock Materials Interval

Formation ID: 1007630718
Layer: 3
Color:
General Color:
Mat1: 17
Most Common Material: SHALE
Mat2: 26
Mat2 Desc: ROCK
Mat3:
Mat3 Desc:
Formation Top Depth: 18.0
Formation End Depth: 23.0
Formation End Depth UOM: ft

Overburden and Bedrock Materials Interval

Formation ID: 1007630716
Layer: 1
Color: 6

Map Key	Number of Records	Direction/ Distance (m)	Elev/Diff (m)	Site	DB
General Color:		BROWN			
Mat1:		01			
Most Common Material:		FILL			
Mat2:					
Mat2 Desc:					
Mat3:					
Mat3 Desc:					
Formation Top Depth:		0.0			
Formation End Depth:		5.0			
Formation End Depth UOM:		ft			
<u>Overburden and Bedrock</u>					
<u>Materials Interval</u>					
Formation ID:		1007630717			
Layer:		2			
Color:		6			
General Color:		BROWN			
Mat1:		28			
Most Common Material:		SAND			
Mat2:					
Mat2 Desc:					
Mat3:					
Mat3 Desc:					
Formation Top Depth:		5.0			
Formation End Depth:		18.0			
Formation End Depth UOM:		ft			
<u>Annular Space/Abandonment</u>					
<u>Sealing Record</u>					
Plug ID:		1007630725			
Layer:		1			
Plug From:		11.0			
Plug To:		0.0			
Plug Depth UOM:		ft			
<u>Method of Construction & Well</u>					
<u>Use</u>					
Method Construction ID:		1007630724			
Method Construction Code:		E			
Method Construction:		Auger			
Other Method Construction:					
<u>Pipe Information</u>					
Pipe ID:		1007630715			
Casing No:		0			
Comment:					
Alt Name:					
<u>Construction Record - Casing</u>					
Casing ID:		1007630721			
Layer:		1			
Material:		5			
Open Hole or Material:		PLASTIC			
Depth From:		0.0			
Depth To:		13.0			
Casing Diameter:		2.0			
Casing Diameter UOM:		inch			

Map Key	Number of Records	Direction/ Distance (m)	Elev/Diff (m)	Site	DB
Casing Depth UOM:		ft			
<u>Construction Record - Screen</u>					
Screen ID:	1007630722				
Layer:	1				
Slot:	.10				
Screen Top Depth:	13.0				
Screen End Depth:	23.0				
Screen Material:	5				
Screen Depth UOM:	ft				
Screen Diameter UOM:	inch				
Screen Diameter:	2.0				
<u>Water Details</u>					
Water ID:	1007630720				
Layer:	1				
Kind Code:	8				
Kind:	Untested				
Water Found Depth:	18.0				
Water Found Depth UOM:	ft				
<u>Hole Diameter</u>					
Hole ID:	1007630719				
Diameter:	6.0				
Depth From:	0.0				
Depth To:	23.0				
Hole Depth UOM:	ft				
Hole Diameter UOM:	inch				
<u>Links</u>					
Bore Hole ID:	1007364121			Tag No:	A261779
Depth M:	7.0104			Contractor:	7360
Year Completed:	2018			Latitude:	43.4369226606709
Well Completed Dt:	12/21/2018			Longitude:	-79.6779126669359
Audit No:	Z301063			Y:	43.43692265824146
Path:	732\7327626.pdf			X:	-79.67791251795455

[30](#) 1 of 1 **NE/106.4** **89.7 / 0.49** **101-123 Maurice Drive
Oakville ON L6K 2W6** **EHS**

Order No:	20190517124	Nearest Intersection:	
Status:	C	Municipality:	
Report Type:	RSC Report (Urban)	Client Prov/State:	ON
Report Date:	27-MAY-19	Search Radius (km):	.3
Date Received:	17-MAY-19	X:	-79.678294
Previous Site Name:		Y:	43.437243
Lot/Building Size:			
Additional Info Ordered:			

[31](#) 1 of 1 **NE/107.7** **89.8 / 0.60** **MAURICE DRIVE
Oakville ON** **WWIS**

Well ID:	7327627	Flowing (Y/N):	
Construction Date:		Flow Rate:	
Use 1st:	Monitoring	Data Entry Status:	
Use 2nd:		Data Src:	

Map Key	Number of Records	Direction/ Distance (m)	Elev/Diff (m)	Site	DB
Final Well Status:	Observation Wells			Date Received:	01/24/2019
Water Type:				Selected Flag:	TRUE
Casing Material:				Abandonment Rec:	
Audit No:	Z301065			Contractor:	7360
Tag:	A261777			Form Version:	7
Constructn Method:				Owner:	
Elevation (m):				County:	HALTON
Elevatn Reliabilty:				Lot:	
Depth to Bedrock:				Concession:	
Well Depth:				Concession Name:	
Overburden/Bedrock:				Easting NAD83:	
Pump Rate:				Northing NAD83:	
Static Water Level:				Zone:	
Clear/Cloudy:				UTM Reliability:	
Municipality:	OAKVILLE TOWN				
Site Info:					

PDF URL (Map): https://d2khazk8e83rdv.cloudfront.net/moe_mapping/downloads/2Water/Wells_pdfs/732\7327627.pdf

Additional Detail(s) (Map)

Well Completed Date: 12/21/2018
Year Completed: 2018
Depth (m): 4.8768
Latitude: 43.4373157449517
Longitude: -79.6784230798691
Path: 732\7327627.pdf

Bore Hole Information

Bore Hole ID:	1007364124	Elevation:	
DP2BR:		Elevrc:	
Spatial Status:		Zone:	17
Code OB:		East83:	606953.00
Code OB Desc:		North83:	4810228.00
Open Hole:		Org CS:	UTM83
Cluster Kind:		UTMRC:	4
Date Completed:	12/21/2018	UTMRC Desc:	margin of error : 30 m - 100 m
Remarks:		Location Method:	wwr
Loc Method Desc:	on Water Well Record		
Elevrc Desc:			
Location Source Date:			
Improvement Location Source:			
Improvement Location Method:			
Source Revision Comment:			
Supplier Comment:			

Overburden and Bedrock

Materials Interval

Formation ID: 1007630728
Layer: 2
Color: 6
General Color: BROWN
Mat1: 28
Most Common Material: SAND
Mat2: 06
Mat2 Desc: SILT
Mat3: 73
Mat3 Desc: HARD
Formation Top Depth: 6.0
Formation End Depth: 16.0
Formation End Depth UOM: ft

<i>Map Key</i>	<i>Number of Records</i>	<i>Direction/ Distance (m)</i>	<i>Elev/Diff (m)</i>	<i>Site</i>	<i>DB</i>
<u>Overburden and Bedrock Materials Interval</u>					
Formation ID:		1007630727			
Layer:		1			
Color:		6			
General Color:		BROWN			
Mat1:		01			
Most Common Material:		FILL			
Mat2:					
Mat2 Desc:					
Mat3:					
Mat3 Desc:					
Formation Top Depth:		0.0			
Formation End Depth:		6.0			
Formation End Depth UOM:		ft			
<u>Annular Space/Abandonment Sealing Record</u>					
Plug ID:		1007630735			
Layer:		1			
Plug From:		4.0			
Plug To:		0.0			
Plug Depth UOM:		ft			
<u>Method of Construction & Well Use</u>					
Method Construction ID:		1007630734			
Method Construction Code:		E			
Method Construction:		Auger			
Other Method Construction:					
<u>Pipe Information</u>					
Pipe ID:		1007630726			
Casing No:		0			
Comment:					
Alt Name:					
<u>Construction Record - Casing</u>					
Casing ID:		1007630731			
Layer:		1			
Material:		5			
Open Hole or Material:		PLASTIC			
Depth From:		0.0			
Depth To:		6.0			
Casing Diameter:		2.0			
Casing Diameter UOM:		inch			
Casing Depth UOM:		ft			
<u>Construction Record - Screen</u>					
Screen ID:		1007630732			
Layer:		1			
Slot:		.10			
Screen Top Depth:		6.0			
Screen End Depth:		16.0			

Map Key	Number of Records	Direction/ Distance (m)	Elev/Diff (m)	Site	DB
---------	-------------------	----------------------------	------------------	------	----

Screen Material: 5
Screen Depth UOM: ft
Screen Diameter UOM: inch
Screen Diameter: 2.0

Water Details

Water ID: 1007630730
Layer: 1
Kind Code: 8
Kind: Untested
Water Found Depth: 15.0
Water Found Depth UOM: ft

Hole Diameter

Hole ID: 1007630729
Diameter: 6.0
Depth From: 0.0
Depth To: 16.0
Hole Depth UOM: ft
Hole Diameter UOM: inch

Links

Bore Hole ID:	1007364124	Tag No:	A261777
Depth M:	4.8768	Contractor:	7360
Year Completed:	2018	Latitude:	43.4373157449517
Well Completed Dt:	12/21/2018	Longitude:	-79.6784230798691
Audit No:	Z301065	Y:	43.4373157423723
Path:	732\7327627.pdf	X:	-79.6784229306209

32	1 of 1	N/109.4	89.8 / 0.60	118- 136 MAURICE DRIVE Oakville ON	WWIS
--------------------	--------	----------------	--------------------	---	-------------

Well ID:	7230058	Flowing (Y/N):	
Construction Date:		Flow Rate:	
Use 1st:	Monitoring and Test Hole	Data Entry Status:	
Use 2nd:	0	Data Src:	
Final Well Status:	Monitoring and Test Hole	Date Received:	10/23/2014
Water Type:		Selected Flag:	TRUE
Casing Material:		Abandonment Rec:	
Audit No:	Z196526	Contractor:	7241
Tag:	A171960	Form Version:	7
Constructn Method:		Owner:	
Elevation (m):		County:	HALTON
Elevatn Reliability:		Lot:	
Depth to Bedrock:		Concession:	
Well Depth:		Concession Name:	
Overburden/Bedrock:		Easting NAD83:	
Pump Rate:		Northing NAD83:	
Static Water Level:		Zone:	
Clear/Cloudy:		UTM Reliability:	
Municipality:	OAKVILLE TOWN		
Site Info:			

PDF URL (Map):

Additional Detail(s) (Map)

Well Completed Date: 09/25/2014
Year Completed: 2014

Map Key	Number of Records	Direction/ Distance (m)	Elev/Diff (m)	Site	DB
Depth (m):		3.9624			
Latitude:		43.4374496244063			
Longitude:		-79.6790997741485			
Path:					

Bore Hole Information

Bore Hole ID:	1005176263	Elevation:	
DP2BR:		Elevrc:	
Spatial Status:		Zone:	17
Code OB:		East83:	606898.00
Code OB Desc:		North83:	4810242.00
Open Hole:		Org CS:	UTM83
Cluster Kind:		UTMRC:	4
Date Completed:	09/25/2014	UTMRC Desc:	margin of error : 30 m - 100 m
Remarks:		Location Method:	wwr
Loc Method Desc:	on Water Well Record		
Elevrc Desc:			
Location Source Date:			
Improvement Location Source:			
Improvement Location Method:			
Source Revision Comment:			
Supplier Comment:			

Overburden and Bedrock

Materials Interval

Formation ID:	1005359999
Layer:	2
Color:	6
General Color:	BROWN
Mat1:	28
Most Common Material:	SAND
Mat2:	06
Mat2 Desc:	SILT
Mat3:	
Mat3 Desc:	
Formation Top Depth:	4.0
Formation End Depth:	13.0
Formation End Depth UOM:	ft

Overburden and Bedrock

Materials Interval

Formation ID:	1005359998
Layer:	1
Color:	8
General Color:	BLACK
Mat1:	27
Most Common Material:	OTHER
Mat2:	
Mat2 Desc:	
Mat3:	
Mat3 Desc:	
Formation Top Depth:	0.0
Formation End Depth:	4.0
Formation End Depth UOM:	ft

Annular Space/Abandonment

Sealing Record

Plug ID:	1005360009
-----------------	------------

Map Key	Number of Records	Direction/ Distance (m)	Elev/Diff (m)	Site	DB
Layer:		3			
Plug From:					
Plug To:					
Plug Depth UOM:		ft			
<u>Annular Space/Abandonment Sealing Record</u>					
Plug ID:		1005360007			
Layer:		1			
Plug From:		13.0			
Plug To:		3.0			
Plug Depth UOM:		ft			
<u>Annular Space/Abandonment Sealing Record</u>					
Plug ID:		1005360008			
Layer:		2			
Plug From:		3.0			
Plug To:		0.0			
Plug Depth UOM:		ft			
<u>Method of Construction & Well Use</u>					
Method Construction ID:		1005360006			
Method Construction Code:		B			
Method Construction:		Other Method			
Other Method Construction:		DIRECT PUSH			
<u>Pipe Information</u>					
Pipe ID:		1005359997			
Casing No:		0			
Comment:					
Alt Name:					
<u>Construction Record - Casing</u>					
Casing ID:		1005360002			
Layer:		1			
Material:		5			
Open Hole or Material:		PLASTIC			
Depth From:		0.0			
Depth To:		4.0			
Casing Diameter:		2.0			
Casing Diameter UOM:		inch			
Casing Depth UOM:		ft			
<u>Construction Record - Screen</u>					
Screen ID:		1005360003			
Layer:		1			
Slot:		.10			
Screen Top Depth:		4.0			
Screen End Depth:		13.0			
Screen Material:		5			
Screen Depth UOM:		ft			
Screen Diameter UOM:		inch			
Screen Diameter:		2.25			

Map Key	Number of Records	Direction/ Distance (m)	Elev/Diff (m)	Site	DB
---------	-------------------	----------------------------	------------------	------	----

Water Details

Water ID: 1005360001
 Layer:
 Kind Code:
 Kind:
 Water Found Depth:
 Water Found Depth UOM: ft

Hole Diameter

Hole ID: 1005360000
 Diameter: 6.0
 Depth From: 0.0
 Depth To: 13.0
 Hole Depth UOM: ft
 Hole Diameter UOM: inch

Links

Bore Hole ID:	1005176263	Tag No:	A171960
Depth M:	3.9624	Contractor:	7241
Year Completed:	2014	Latitude:	43.4374496244063
Well Completed Dt:	09/25/2014	Longitude:	-79.6790997741485
Audit No:	Z196526	Y:	43.43744962168115
Path:	723\7230058.pdf	X:	-79.67909962500946

33 1 of 1 **N/109.4** **89.8 / 0.60** **118-136 MAURICE DRIVE**
Oakville ON **WWIS**

Well ID:	7230057	Flowing (Y/N):	
Construction Date:		Flow Rate:	
Use 1st:	Monitoring and Test Hole	Data Entry Status:	
Use 2nd:	0	Data Src:	
Final Well Status:	Monitoring and Test Hole	Date Received:	10/23/2014
Water Type:		Selected Flag:	TRUE
Casing Material:		Abandonment Rec:	
Audit No:	Z196528	Contractor:	7241
Tag:	A171901	Form Version:	7
Constructn Method:		Owner:	
Elevation (m):		County:	HALTON
Elevatn Reliabilty:		Lot:	
Depth to Bedrock:		Concession:	
Well Depth:		Concession Name:	
Overburden/Bedrock:		Easting NAD83:	
Pump Rate:		Northing NAD83:	
Static Water Level:		Zone:	
Clear/Cloudy:		UTM Reliability:	
Municipality:	OAKVILLE TOWN		
Site Info:			

PDF URL (Map):

Additional Detail(s) (Map)

Well Completed Date: 09/25/2014
 Year Completed: 2014
 Depth (m): 6.4008
 Latitude: 43.4374497671227
 Longitude: -79.6791121275616
 Path:

Map Key	Number of Records	Direction/ Distance (m)	Elev/Diff (m)	Site	DB
<u>Bore Hole Information</u>					
Bore Hole ID:	1005176260			Elevation:	
DP2BR:				Elevrc:	
Spatial Status:				Zone:	17
Code OB:				East83:	606897.00
Code OB Desc:				North83:	4810242.00
Open Hole:				Org CS:	UTM83
Cluster Kind:				UTMRC:	4
Date Completed:	09/25/2014			UTMRC Desc:	margin of error : 30 m - 100 m
Remarks:				Location Method:	wwr
Loc Method Desc:		on Water Well Record			
Elevrc Desc:					
Location Source Date:					
Improvement Location Source:					
Improvement Location Method:					
Source Revision Comment:					
Supplier Comment:					
<u>Overburden and Bedrock</u>					
<u>Materials Interval</u>					
Formation ID:	1005359984				
Layer:	1				
Color:	8				
General Color:	BLACK				
Mat1:	27				
Most Common Material:	OTHER				
Mat2:					
Mat2 Desc:					
Mat3:					
Mat3 Desc:					
Formation Top Depth:	0.0				
Formation End Depth:	4.0				
Formation End Depth UOM:	ft				
<u>Overburden and Bedrock</u>					
<u>Materials Interval</u>					
Formation ID:	1005359986				
Layer:	3				
Color:	2				
General Color:	GREY				
Mat1:	17				
Most Common Material:	SHALE				
Mat2:					
Mat2 Desc:					
Mat3:					
Mat3 Desc:					
Formation Top Depth:	14.0				
Formation End Depth:	21.0				
Formation End Depth UOM:	ft				
<u>Overburden and Bedrock</u>					
<u>Materials Interval</u>					
Formation ID:	1005359985				
Layer:	2				
Color:	6				
General Color:	BROWN				
Mat1:	28				

Map Key	Number of Records	Direction/ Distance (m)	Elev/Diff (m)	Site	DB
Most Common Material:					
Mat2:		SAND			
Mat2 Desc:		06			
Mat3:		SILT			
Mat3 Desc:					
Formation Top Depth:		4.0			
Formation End Depth:		14.0			
Formation End Depth UOM:		ft			
<u>Annular Space/Abandonment Sealing Record</u>					
Plug ID:		1005359995			
Layer:		2			
Plug From:		15.0			
Plug To:		0.0			
Plug Depth UOM:		ft			
<u>Annular Space/Abandonment Sealing Record</u>					
Plug ID:		1005359994			
Layer:		1			
Plug From:		21.0			
Plug To:		15.0			
Plug Depth UOM:		ft			
<u>Annular Space/Abandonment Sealing Record</u>					
Plug ID:		1005359996			
Layer:		3			
Plug From:					
Plug To:					
Plug Depth UOM:		ft			
<u>Method of Construction & Well Use</u>					
Method Construction ID:		1005359993			
Method Construction Code:		B			
Method Construction:		Other Method			
Other Method Construction:		DIRECT PUSH			
<u>Pipe Information</u>					
Pipe ID:		1005359983			
Casing No:		0			
Comment:					
Alt Name:					
<u>Construction Record - Casing</u>					
Casing ID:		1005359989			
Layer:		1			
Material:		5			
Open Hole or Material:		PLASTIC			
Depth From:		0.0			
Depth To:		16.0			
Casing Diameter:		2.0			
Casing Diameter UOM:		inch			

Map Key	Number of Records	Direction/ Distance (m)	Elev/Diff (m)	Site	DB
Casing Depth UOM:		ft			
<u>Construction Record - Screen</u>					
Screen ID:	1005359990				
Layer:	1				
Slot:	.10				
Screen Top Depth:	16.0				
Screen End Depth:	21.0				
Screen Material:	5				
Screen Depth UOM:	ft				
Screen Diameter UOM:	inch				
Screen Diameter:	2.25				
<u>Water Details</u>					
Water ID:	1005359988				
Layer:					
Kind Code:					
Kind:					
Water Found Depth:					
Water Found Depth UOM:	ft				
<u>Hole Diameter</u>					
Hole ID:	1005359987				
Diameter:	6.0				
Depth From:	0.0				
Depth To:	21.0				
Hole Depth UOM:	ft				
Hole Diameter UOM:	inch				
<u>Links</u>					
Bore Hole ID:	1005176260			Tag No:	A171901
Depth M:	6.4008			Contractor:	7241
Year Completed:	2014			Latitude:	43.4374497671227
Well Completed Dt:	09/25/2014			Longitude:	-79.6791121275616
Audit No:	Z196528			Y:	43.43744976453309
Path:	723\7230057.pdf			X:	-79.6791119786373

34 1 of 1 **WNW/110.3** **89.5 / 0.22** **144 REBECCA ST**
OAKVILLE ON **WWIS**

Well ID:	7040839	Flowing (Y/N):	
Construction Date:		Flow Rate:	
Use 1st:		Data Entry Status:	
Use 2nd:		Data Src:	
Final Well Status:	Observation Wells	Date Received:	02/13/2007
Water Type:		Selected Flag:	TRUE
Casing Material:		Abandonment Rec:	
Audit No:	Z54394	Contractor:	7282
Tag:	A048000	Form Version:	3
Constructn Method:		Owner:	
Elevation (m):		County:	HALTON
Elevatn Reliabilty:		Lot:	
Depth to Bedrock:		Concession:	
Well Depth:		Concession Name:	
Overburden/Bedrock:		Easting NAD83:	
Pump Rate:		Northing NAD83:	
Static Water Level:		Zone:	
Clear/Cloudy:		UTM Reliability:	

Map Key	Number of Records	Direction/ Distance (m)	Elev/Diff (m)	Site	DB
Municipality:		OAKVILLE TOWN			
Site Info:					
PDF URL (Map):		https://d2khazk8e83rdv.cloudfront.net/moe_mapping/downloads/2Water/Wells_pdfs/704\7040839.pdf			
<u>Additional Detail(s) (Map)</u>					
Well Completed Date:		10/06/2006			
Year Completed:		2006			
Depth (m):		2.4			
Latitude:		43.4367887389005			
Longitude:		-79.6803497906809			
Path:		704\7040839.pdf			
<u>Bore Hole Information</u>					
Bore Hole ID:	11763396			Elevation:	
DP2BR:				Elevrc:	
Spatial Status:				Zone:	17
Code OB:				East83:	606798.00
Code OB Desc:				North83:	4810167.00
Open Hole:				Org CS:	UTM83
Cluster Kind:				UTMRC:	3
Date Completed:	10/06/2006			UTMRC Desc:	margin of error : 10 - 30 m
Remarks:				Location Method:	wwr
Loc Method Desc:	on Water Well Record				
Elevrc Desc:					
Location Source Date:					
Improvement Location Source:					
Improvement Location Method:					
Source Revision Comment:					
Supplier Comment:					
<u>Overburden and Bedrock</u>					
<u>Materials Interval</u>					
Formation ID:	933091932				
Layer:	2				
Color:	6				
General Color:	BROWN				
Mat1:	06				
Most Common Material:	SILT				
Mat2:					
Mat2 Desc:					
Mat3:	77				
Mat3 Desc:	LOOSE				
Formation Top Depth:	0.6000000238418579				
Formation End Depth:	2.0999999046325684				
Formation End Depth UOM:	m				
<u>Overburden and Bedrock</u>					
<u>Materials Interval</u>					
Formation ID:	933091933				
Layer:	3				
Color:	2				
General Color:	GREY				
Mat1:	05				
Most Common Material:	CLAY				
Mat2:	17				
Mat2 Desc:	SHALE				
Mat3:	66				

Map Key	Number of Records	Direction/ Distance (m)	Elev/Diff (m)	Site	DB
Mat3 Desc:		DENSE			
Formation Top Depth:		2.0999999046325684			
Formation End Depth:		2.4000000953674316			
Formation End Depth UOM:		m			
<u>Overburden and Bedrock Materials Interval</u>					
Formation ID:		933091931			
Layer:		1			
Color:		6			
General Color:		BROWN			
Mat1:		02			
Most Common Material:		TOPSOIL			
Mat2:					
Mat2 Desc:					
Mat3:		77			
Mat3 Desc:		LOOSE			
Formation Top Depth:		0.0			
Formation End Depth:		0.6000000238418579			
Formation End Depth UOM:		m			
<u>Annular Space/Abandonment Sealing Record</u>					
Plug ID:		933314056			
Layer:		2			
Plug From:		0.8999999761581421			
Plug To:		2.4000000953674316			
Plug Depth UOM:		m			
<u>Annular Space/Abandonment Sealing Record</u>					
Plug ID:		933314055			
Layer:		1			
Plug From:		0.0			
Plug To:		0.8999999761581421			
Plug Depth UOM:		m			
<u>Method of Construction & Well Use</u>					
Method Construction ID:		967040839			
Method Construction Code:		6			
Method Construction:		Boring			
Other Method Construction:					
<u>Pipe Information</u>					
Pipe ID:		11771086			
Casing No:		1			
Comment:					
Alt Name:					
<u>Construction Record - Casing</u>					
Casing ID:		930895924			
Layer:		1			
Material:		5			
Open Hole or Material:		PLASTIC			

Map Key	Number of Records	Direction/ Distance (m)	Elev/Diff (m)	Site	DB
Depth From: Depth To: Casing Diameter: Casing Diameter UOM: Casing Depth UOM:		0.0 1.2000000476837158 5.25 cm m			
<u>Construction Record - Screen</u>					
Screen ID: Layer: Slot: Screen Top Depth: Screen End Depth: Screen Material: Screen Depth UOM: Screen Diameter UOM: Screen Diameter:		933423170 1 10 1.2000000476837158 2.4000000953674316 5 m cm 6.03000020980835			
<u>Hole Diameter</u>					
Hole ID: Diameter: Depth From: Depth To: Hole Depth UOM: Hole Diameter UOM:		11849450 20.299999237060547 0.0 2.4000000953674316 m cm			
<u>Links</u>					
Bore Hole ID: Depth M: Year Completed: Well Completed Dt: Audit No: Path:		11763396 2.4 2006 10/06/2006 Z54394 704\7040839.pdf		Tag No: Contractor: Latitude: Longitude: Y: X:	A048000 7282 43.4367887389005 -79.6803497906809 43.43678873681692 -79.68034964206615
35	1 of 4	NNE/115.4	89.8 / 0.60	HALTON REGIONAL HEALTH DEPARTMENT 123 MAURICE DRIVE OAKVILLE ON L6K 2W6	GEN
Generator No: SIC Code: SIC Description: Approval Years: PO Box No: Country: Status: Co Admin: Choice of Contact: Phone No Admin: Contaminated Facility: MHSW Facility:		ON0277111 8635 PUB. HEALTH CLINICS 90,98,00,01			
<u>Detail(s)</u>					
Waste Class: Waste Class Name:		312 PATHOLOGICAL WASTES			
35	2 of 4	NNE/115.4	89.8 / 0.60	HALTON REGIONAL HEALTH DEPARTMENT 19-492 123 MAURICE DRIVE	GEN

Map Key	Number of Records	Direction/ Distance (m)	Elev/Diff (m)	Site	DB
OAKVILLE ON L6K 2W6					
Generator No: SIC Code: SIC Description: Approval Years: PO Box No: Country: Status: Co Admin: Choice of Contact: Phone No Admin: Contaminated Facility: MHSW Facility:		ON0277111 8635 PUB. HEALTH CLINICS 92,93,94,95,96,97			
<u>Detail(s)</u>					
Waste Class: Waste Class Name:		312 PATHOLOGICAL WASTES			
35	3 of 4	NNE/115.4	89.8 / 0.60	123 Maurice Drive Oakville ON L6K 2W6	EHS
Order No: Status: Report Type: Report Date: Date Received: Previous Site Name: Lot/Building Size: Additional Info Ordered:		20181221040 C Standard Express Report 21-DEC-18 21-DEC-18 Nearest Intersection: Municipality: Client Prov/State: ON Search Radius (km): .25 X: -79.678174 Y: 43.437277			
35	4 of 4	NNE/115.4	89.8 / 0.60	123 MAURICE DEVELOPMENTS LTD. 123 MAURICE DRIVE ON Oakville ON	RSC
RSC No: RA No: Status: Filing Date: Date Ack: Date Returned: Approval Date: Cert Date: Cert Prop Use No: Curr Property Use: Intended Prop Use: Restoration Type: Soil Type: Criteria: Stratified (Y/N): Audit (Y/N): Entire Leg Prop. (Y/N): CPU Issu Sect 1686: Business Name: Address: Legal Desc: Site Pin: Asmt Roll No: Project Type: Approval Type:		227237 FILED November 5, 2020 X: -79.67827134847037 Y: 43.4372530311769 Latitude: 43.43725303 Longitude: -79.67827135 UTM Coordinates: Latitude Longitude: Accuracy Estimate: Measurement Method: Mailing Address: Telephone: Fax: Email: Postal Code: L6K 2W6 Ministry District: MOE District: Halton-Peel SWP Area Name: Halton Qual Person Name: SAJJAD DIN Consultant: 123 MAURICE DEVELOPMENTS LTD. 123 MAURICE DRIVE ON 24821-0006 (LT) POST2011 RSC based on Phase One and Two ESAs			

Map Key	Number of Records	Direction/ Distance (m)	Elev/Diff (m)	Site	DB
Applicable Standards:					
Pdf Link:		https://www.accessenvironment.ene.gov.on.ca/AEWeb/ae/ViewDocument.action?documentRefID=227237			

36	1 of 1	NNW/127.3	89.8 / 0.60	1180136 MAURICE DRIVE Oakville ON	WWIS
Well ID:	7230056			Flowing (Y/N):	
Construction Date:				Flow Rate:	
Use 1st:	Monitoring and Test Hole			Data Entry Status:	
Use 2nd:	0			Data Src:	
Final Well Status:	Monitoring and Test Hole			Date Received:	10/23/2014
Water Type:				Selected Flag:	TRUE
Casing Material:				Abandonment Rec:	
Audit No:	Z196527			Contractor:	7241
Tag:	A171884			Form Version:	7
Constructn Method:				Owner:	
Elevation (m):				County:	HALTON
Elevatn Reliability:				Lot:	
Depth to Bedrock:				Concession:	
Well Depth:				Concession Name:	
Overburden/Bedrock:				Easting NAD83:	
Pump Rate:				Northing NAD83:	
Static Water Level:				Zone:	
Clear/Cloudy:				UTM Reliability:	
Municipality:	OAKVILLE TOWN				
Site Info:					

PDF URL (Map):

Additional Detail(s) (Map)

Well Completed Date:	09/25/2014
Year Completed:	2014
Depth (m):	5.0292
Latitude:	43.4375879365928
Longitude:	-79.6793809655427
Path:	

Bore Hole Information

Bore Hole ID:	1005176257	Elevation:	
DP2BR:		Elevrc:	
Spatial Status:		Zone:	17
Code OB:		East83:	606875.00
Code OB Desc:		North83:	4810257.00
Open Hole:		Org CS:	UTM83
Cluster Kind:		UTMRC:	4
Date Completed:	09/25/2014	UTMRC Desc:	margin of error : 30 m - 100 m
Remarks:		Location Method:	wwr
Loc Method Desc:	on Water Well Record		
Elevrc Desc:			
Location Source Date:			
Improvement Location Source:			
Improvement Location Method:			
Source Revision Comment:			
Supplier Comment:			

Overburden and Bedrock

Materials Interval

Formation ID:	1005359970
Layer:	1

Map Key	Number of Records	Direction/ Distance (m)	Elev/Diff (m)	Site	DB
Color:		4			
General Color:		GREEN			
Mat1:		27			
Most Common Material:		OTHER			
Mat2:		02			
Mat2 Desc:		TOPSOIL			
Mat3:					
Mat3 Desc:					
Formation Top Depth:		0.0			
Formation End Depth:		2.0			
Formation End Depth UOM:		ft			
<u>Overburden and Bedrock</u>					
<u>Materials Interval</u>					
Formation ID:		1005359972			
Layer:		3			
Color:		2			
General Color:		GREY			
Mat1:		06			
Most Common Material:		SILT			
Mat2:		05			
Mat2 Desc:		CLAY			
Mat3:					
Mat3 Desc:					
Formation Top Depth:		13.0			
Formation End Depth:		16.5			
Formation End Depth UOM:		ft			
<u>Overburden and Bedrock</u>					
<u>Materials Interval</u>					
Formation ID:		1005359971			
Layer:		2			
Color:		6			
General Color:		BROWN			
Mat1:		28			
Most Common Material:		SAND			
Mat2:		06			
Mat2 Desc:		SILT			
Mat3:					
Mat3 Desc:					
Formation Top Depth:		2.0			
Formation End Depth:		13.0			
Formation End Depth UOM:		ft			
<u>Annular Space/Abandonment</u>					
<u>Sealing Record</u>					
Plug ID:		1005359980			
Layer:		1			
Plug From:		16.5			
Plug To:		5.5			
Plug Depth UOM:		ft			
<u>Annular Space/Abandonment</u>					
<u>Sealing Record</u>					
Plug ID:		1005359982			
Layer:		3			
Plug From:					
Plug To:					

<i>Map Key</i>	<i>Number of Records</i>	<i>Direction/ Distance (m)</i>	<i>Elev/Diff (m)</i>	<i>Site</i>	<i>DB</i>
Plug Depth UOM:		ft			
<u>Annular Space/Abandonment Sealing Record</u>					
Plug ID:		1005359981			
Layer:		2			
Plug From:		5.5			
Plug To:		0.0			
Plug Depth UOM:		ft			
<u>Method of Construction & Well Use</u>					
Method Construction ID:		1005359979			
Method Construction Code:		B			
Method Construction:		Other Method			
Other Method Construction:		DIRECT PUSH			
<u>Pipe Information</u>					
Pipe ID:		1005359969			
Casing No:		0			
Comment:					
Alt Name:					
<u>Construction Record - Casing</u>					
Casing ID:		1005359975			
Layer:		1			
Material:		5			
Open Hole or Material:		PLASTIC			
Depth From:		0.0			
Depth To:		6.5			
Casing Diameter:		2.0			
Casing Diameter UOM:		inch			
Casing Depth UOM:		ft			
<u>Construction Record - Screen</u>					
Screen ID:		1005359976			
Layer:		1			
Slot:		.10			
Screen Top Depth:		6.5			
Screen End Depth:		16.5			
Screen Material:		5			
Screen Depth UOM:		ft			
Screen Diameter UOM:		inch			
Screen Diameter:		2.25			
<u>Water Details</u>					
Water ID:		1005359974			
Layer:					
Kind Code:					
Kind:					
Water Found Depth:					
Water Found Depth UOM:		ft			
<u>Hole Diameter</u>					

Map Key	Number of Records	Direction/ Distance (m)	Elev/Diff (m)	Site	DB
---------	-------------------	-------------------------	---------------	------	----

Hole ID: 1005359973
Diameter: 6.0
Depth From: 0.0
Depth To: 16.5
Hole Depth UOM: ft
Hole Diameter UOM: inch

Links

Bore Hole ID:	1005176257	Tag No:	A171884
Depth M:	5.0292	Contractor:	7241
Year Completed:	2014	Latitude:	43.4375879365928
Well Completed Dt:	09/25/2014	Longitude:	-79.6793809655427
Audit No:	Z196527	Y:	43.4375879342762
Path:	723\7230056.pdf	X:	-79.67938081645654

37	1 of 1	ENE/134.3	88.1 / -1.15	175 LAKESHORE RD W Oakville ON	WWIS
--------------------	--------	------------------	---------------------	---	-------------

Well ID:	7295086	Flowing (Y/N):	
Construction Date:		Flow Rate:	
Use 1st:	Monitoring	Data Entry Status:	
Use 2nd:		Data Src:	
Final Well Status:	Observation Wells	Date Received:	09/20/2017
Water Type:		Selected Flag:	TRUE
Casing Material:		Abandonment Rec:	
Audit No:	Z255404	Contractor:	6607
Tag:	A224239	Form Version:	7
Constructn Method:		Owner:	
Elevation (m):		County:	HALTON
Elevatn Reliabilty:		Lot:	
Depth to Bedrock:		Concession:	
Well Depth:		Concession Name:	
Overburden/Bedrock:		Easting NAD83:	
Pump Rate:		Northing NAD83:	
Static Water Level:		Zone:	
Clear/Cloudy:		UTM Reliability:	
Municipality:	OAKVILLE TOWN		
Site Info:			

PDF URL (Map):

Additional Detail(s) (Map)

Well Completed Date: 08/09/2017
Year Completed: 2017
Depth (m): 8.5
Latitude: 43.4371269923427
Longitude: -79.677673444913
Path:

Bore Hole Information

Bore Hole ID:	1006733221	Elevation:	
DP2BR:		Elevarc:	
Spatial Status:		Zone:	17
Code OB:		East83:	607014.00
Code OB Desc:		North83:	4810208.00
Open Hole:		Org CS:	UTM83
Cluster Kind:		UTMRC:	4
Date Completed:	08/09/2017	UTMRC Desc:	margin of error : 30 m - 100 m

Map Key	Number of Records	Direction/ Distance (m)	Elev/Diff (m)	Site	DB
Remarks:				Location Method:	WWF
Loc Method Desc:		on Water Well Record			
Elevrc Desc:					
Location Source Date:					
Improvement Location Source:					
Improvement Location Method:					
Source Revision Comment:					
Supplier Comment:					
<u>Overburden and Bedrock</u>					
<u>Materials Interval</u>					
Formation ID:		1006875768			
Layer:		3			
Color:		2			
General Color:		GREY			
Mat1:		17			
Most Common Material:		SHALE			
Mat2:		15			
Mat2 Desc:		LIMESTONE			
Mat3:		74			
Mat3 Desc:		LAYERED			
Formation Top Depth:		5.5			
Formation End Depth:		8.5			
Formation End Depth UOM:		m			
<u>Overburden and Bedrock</u>					
<u>Materials Interval</u>					
Formation ID:		1006875767			
Layer:		2			
Color:		6			
General Color:		BROWN			
Mat1:		28			
Most Common Material:		SAND			
Mat2:		06			
Mat2 Desc:		SILT			
Mat3:		85			
Mat3 Desc:		SOFT			
Formation Top Depth:		1.0			
Formation End Depth:		5.5			
Formation End Depth UOM:		m			
<u>Overburden and Bedrock</u>					
<u>Materials Interval</u>					
Formation ID:		1006875766			
Layer:		1			
Color:		6			
General Color:		BROWN			
Mat1:		28			
Most Common Material:		SAND			
Mat2:		06			
Mat2 Desc:		SILT			
Mat3:		11			
Mat3 Desc:		GRAVEL			
Formation Top Depth:		0.0			
Formation End Depth:		1.0			
Formation End Depth UOM:		m			
<u>Annular Space/Abandonment</u>					
<u>Sealing Record</u>					

<i>Map Key</i>	<i>Number of Records</i>	<i>Direction/ Distance (m)</i>	<i>Elev/Diff (m)</i>	<i>Site</i>	<i>DB</i>
Plug ID:		1006875776			
Layer:		1			
Plug From:		0.0			
Plug To:		0.30000001192092896			
Plug Depth UOM:		m			
<u>Annular Space/Abandonment Sealing Record</u>					
Plug ID:		1006875777			
Layer:		2			
Plug From:		0.30000001192092896			
Plug To:		6.699999809265137			
Plug Depth UOM:		m			
<u>Method of Construction & Well Use</u>					
Method Construction ID:		1006875775			
Method Construction Code:		6			
Method Construction:		Boring			
Other Method Construction:					
<u>Pipe Information</u>					
Pipe ID:		1006875765			
Casing No:		0			
Comment:					
Alt Name:					
<u>Construction Record - Casing</u>					
Casing ID:		1006875772			
Layer:		1			
Material:		5			
Open Hole or Material:		PLASTIC			
Depth From:		0.0			
Depth To:		7.0			
Casing Diameter:		5.099999904632568			
Casing Diameter UOM:		cm			
Casing Depth UOM:		m			
<u>Construction Record - Screen</u>					
Screen ID:		1006875773			
Layer:		1			
Slot:		10			
Screen Top Depth:		7.0			
Screen End Depth:		8.5			
Screen Material:		5			
Screen Depth UOM:		m			
Screen Diameter UOM:		cm			
Screen Diameter:		6.400000095367432			
<u>Water Details</u>					
Water ID:		1006875771			
Layer:					
Kind Code:					
Kind:					

Map Key	Number of Records	Direction/ Distance (m)	Elev/Diff (m)	Site	DB
Water Found Depth:					
Water Found Depth UOM:		m			
<u>Hole Diameter</u>					
Hole ID:		1006875770			
Diameter:		10.0			
Depth From:		6.0			
Depth To:		8.5			
Hole Depth UOM:		m			
Hole Diameter UOM:		cm			
<u>Hole Diameter</u>					
Hole ID:		1006875769			
Diameter:		21.0			
Depth From:		0.0			
Depth To:		6.0			
Hole Depth UOM:		m			
Hole Diameter UOM:		cm			
<u>Links</u>					
Bore Hole ID:		1006733221		Tag No: A224239	
Depth M:		8.5		Contractor: 6607	
Year Completed:		2017		Latitude: 43.4371269923427	
Well Completed Dt:		08/09/2017		Longitude: -79.677673444913	
Audit No:		Z255404		Y: 43.437126989306144	
Path:				X: -79.67767329575418	
<u>38</u>	1 of 1	SW/142.4	85.7 / -3.51	ON	BORE
Borehole ID:		642426		Inclin FLG: No	
OGF ID:		215542820		SP Status: Initial Entry	
Status:				Surv Elev: No	
Type:		Borehole		Piezometer: No	
Use:		Geotechnical/Geological Investigation			
Completion Date:		JAN-1961			
Static Water Level:		0.5			
Primary Water Use:		Not Used			
Sec. Water Use:					
Total Depth m:		4.9			
Depth Ref:		Ground Surface			
Depth Elev:					
Drill Method:		Power auger			
Orig Ground Elev m:		88.1			
Elev Reliabil Note:					
DEM Ground Elev m:		86.6			
Concession:					
Location D:					
Survey D:					
Comments:					
<u>Borehole Geology Stratum</u>					
Geology Stratum ID:		218499656		Mat Consistency: Soft	
Top Depth:		4.6			
Bottom Depth:		4.9			
Material Color:		Grey			
Material 1:		Clay			
Material 2:		Silt			
				Material Moisture:	
				Material Texture:	
				Non Geo Mat Type:	
				Geologic Formation:	
				Geologic Group:	

Map Key	Number of Records	Direction/ Distance (m)	Elev/Diff (m)	Site	DB
Material 3: Material 4: Gsc Material Description: Stratum Description:	Shale			Geologic Period: Depositional Gen:	lacustrine
		CLAY,SILT,SHALE. GREY,LACUSTRINE,SOFT, AGE GLACIAL, WATER STABLE AT 287.5 FEET. 0000040001500700 **Note: Many records provided by the department have a truncated [Stratum Description] field.			
Geology Stratum ID: Top Depth: Bottom Depth: Material Color: Material 1: Material 2: Material 3: Material 4: Gsc Material Description: Stratum Description:	218499655 0 4.6 Brown Silt Sand			Mat Consistency: Material Moisture: Material Texture: Non Geo Mat Type: Geologic Formation: Geologic Group: Geologic Period: Depositional Gen:	Dense lacustrine
		SILT,SAND. BROWN,LACUSTRINE,DENSE, AGE GLACIAL.			
Source					
Source Type: Source Orig: Source Date: Confidence: Observatio: Source Name: Source Details: Confiden 1:	Data Survey Geological Survey of Canada 1956-1972 M			Source Appl: Source Ident: Scale or Res: Horizontal: Verticalda:	Spatial/Tabular 1 Varies NAD27 Mean Average Sea Level
		Urban Geology Automated Information System (UGAIS) File: TOR2.txt RecordID: 104460 NTS_Sheet: 30M05H Reliable information but incomplete.			
Source List					
Source Identifier: Source Type: Source Date: Scale or Resolution: Source Name: Source Originators:	1 Data Survey 1956-1972 Varies			Horizontal Datum: Vertical Datum: Projection Name:	NAD27 Mean Average Sea Level Universal Transverse Mercator
		Urban Geology Automated Information System (UGAIS) Geological Survey of Canada			
39	1 of 5	NNE/149.3	89.8 / 0.60	NATIONAL GROCERS 183 LAKESHORE ROAD WEST MOTOR VEHICLE (OPERATING FLUID) OAKVILLE TOWN ON L6K 1E7	SPL
Ref No: Year: Incident Dt: Dt MOE Arvl on Scn: MOE Reported Dt: Dt Document Closed: Site No: MOE Response: Site County/District: Site Geo Ref Meth: Site District Office: Nearest Watercourse: Site Name: Site Address: Site Region: Site Municipality: Site Lot: Site Conc: Site Geo Ref Accu: Site Map Datum:	98620 4/14/1994 4/14/1994			Municipality No: Nature of Damage: Discharger Report: Material Group: Health/Env Conseq: Agency Involved:	14403
		OAKVILLE TOWN			

Map Key	Number of Records	Direction/ Distance (m)	Elev/Diff (m)	Site	DB
Northing: Easting: Incident Cause: OTHER CONTAINER LEAK Incident Event: Environment Impact: NOT ANTICIPATED Nature of Impact: Contaminant Qty: System Facility Address: Client Name: Client Type: Source Type: Contaminant Code: Contaminant Name: Contaminant Limit 1: Contam Limit Freq 1: Contaminant UN No 1: Receiving Medium: LAND Incident Reason: UNKNOWN Incident Summary: NATIONAL GROCERS: 135 L DIESEL FUEL TO LAND Activity Preceding Spill: Property 2nd Watershed: Property Tertiary Watershed: Sector Type: SAC Action Class: Call Report Locatn Geodata:					

39	2 of 5	NNE/149.3	89.8 / 0.60	LOBLAWS LIMITED C.O.B. AS "LOBLAWS" STORE #168-2 183 LAKESHORE ROAD WEST OAKVILLE ON L6K 1E7	PES
Detail Licence No: Licence No: Status: Approval Date: Report Source: Licence Type: Vendor Licence Type Code: Licence Class: Licence Control: Latitude: Longitude: Lot: Concession: Region: District: County: Trade Name: PDF URL:		Operator Box: Operator Class: Operator No: Operator Type: Oper Area Code: Oper Phone No: Operator Ext: Operator Lot: Oper Concession: Operator Region: Operator District: Operator County: Op Municipality: Post Office Box: MOE District: SWP Area Name:			

39	3 of 5	NNE/149.3	89.8 / 0.60	183 Lakeshore Road West Oakville ON L6K 1E7	EHS
Order No: 20070625003 Status: C Report Type: CAN - Complete Report Report Date: 7/4/2007 Date Received: 6/25/2007 Previous Site Name: Lot/Building Size: Additional Info Ordered:		Nearest Intersection: Municipality: Client Prov/State: Search Radius (km): 0.25 X: -79.678186 Y: 43.437736			

Map Key	Number of Records	Direction/ Distance (m)	Elev/Diff (m)	Site	DB
39	4 of 5	NNE/149.3	89.8 / 0.60	Big Lots Canada Inc. 183 Lakeshore Road West Oakville ON	GEN
Generator No: ON6723407 SIC Code: 453999 SIC Description: ALL OTHER MISCELLANEOUS STORE RETAILERS (EXCEPT BEER AND WINE-MAKING SUPPLIES STORES) Approval Years: 2013 PO Box No: Country: Status: Co Admin: Choice of Contact: Phone No Admin: Contaminated Facility: MHSW Facility:					
<u>Detail(s)</u>					
Waste Class: 263					
Waste Class Name: ORGANIC LABORATORY CHEMICALS					
39	5 of 5	NNE/149.3	89.8 / 0.60	Big Lots Canada Inc. 183 Lakeshore Road West Oakville ON	GEN
Generator No: ON6723407 SIC Code: 453999 SIC Description: All Other Miscellaneous Store Retailers (except Beer and Wine-Making Supplies Stores) Approval Years: 2012 PO Box No: Country: Status: Co Admin: Choice of Contact: Phone No Admin: Contaminated Facility: MHSW Facility:					
40	1 of 19	SW/152.4	86.5 / -2.72	Halton Catholic District School Board 124 Dorval Drive Oakville ON L6K 2W1	GEN
Generator No: ON7794444 SIC Code: 611110 SIC Description: Elementary and Secondary Schools Approval Years: 07,08 PO Box No: Country: Status: Co Admin: Choice of Contact: Phone No Admin: Contaminated Facility: MHSW Facility:					
<u>Detail(s)</u>					
Waste Class: 148					
Waste Class Name: INORGANIC LABORATORY CHEMICALS					

Map Key	Number of Records	Direction/ Distance (m)	Elev/Diff (m)	Site	DB
Waste Class: Waste Class Name:		211			
		AROMATIC SOLVENTS			
Waste Class: Waste Class Name:		212			
		ALIPHATIC SOLVENTS			
Waste Class: Waste Class Name:		213			
		PETROLEUM DISTILLATES			
Waste Class: Waste Class Name:		251			
		OIL SKIMMINGS & SLUDGES			
Waste Class: Waste Class Name:		252			
		WASTE OILS & LUBRICANTS			
Waste Class: Waste Class Name:		263			
		ORGANIC LABORATORY CHEMICALS			
Waste Class: Waste Class Name:		331			
		WASTE COMPRESSED GASES			

40 2 of 19 **SW/152.4** **86.5 / -2.72** **124 DORVAL DRIVE lot 18 con 3**
Oakville ON **WWIS**

Well ID:	7122482	Flowing (Y/N):	
Construction Date:		Flow Rate:	
Use 1st:	Monitoring	Data Entry Status:	
Use 2nd:		Data Src:	
Final Well Status:	Test Hole	Date Received:	04/29/2009
Water Type:		Selected Flag:	TRUE
Casing Material:		Abandonment Rec:	
Audit No:	M04301	Contractor:	6607
Tag:	A080941	Form Version:	5
Constructn Method:		Owner:	
Elevation (m):		County:	HALTON
Elevatn Reliability:		Lot:	018
Depth to Bedrock:		Concession:	03
Well Depth:		Concession Name:	DS S
Overburden/Bedrock:		Easting NAD83:	
Pump Rate:		Northing NAD83:	
Static Water Level:		Zone:	
Clear/Cloudy:		UTM Reliability:	
Municipality:	OAKVILLE TOWN		
Site Info:			

PDF URL (Map): https://d2khazk8e83rdv.cloudfront.net/moe_mapping/downloads/2Water/Wells_pdfs/712\7122482.pdf

Additional Detail(s) (Map)

Well Completed Date: 01/30/2009
Year Completed: 2009
Depth (m): 6
Latitude: 43.4339674666168
Longitude: -79.6824374598903
Path: 712\7122482.pdf

PDF URL (Map): https://d2khazk8e83rdv.cloudfront.net/moe_mapping/downloads/2Water/Wells_pdfs/712\7122482.pdf

Additional Detail(s) (Map)

Well Completed Date: 02/02/2009
Year Completed: 2009
Depth (m):

Map Key	Number of Records	Direction/ Distance (m)	Elev/Diff (m)	Site	DB
Latitude:		43.4356632026583			
Longitude:		-79.6803495413952			
Path:		712\7122482.pdf			
PDF URL (Map):		https://d2khazk8e83rdv.cloudfront.net/moe_mapping/downloads/2Water/Wells_pdfs/712\7122482.pdf			
<u>Additional Detail(s) (Map)</u>					
Well Completed Date:		02/02/2009			
Year Completed:		2009			
Depth (m):					
Latitude:		43.4350332045258			
Longitude:		-79.6803755897845			
Path:		712\7122482.pdf			
<u>Bore Hole Information</u>					
Bore Hole ID:	1002756424			Elevation:	
DP2BR:				Elevrc:	
Spatial Status:				Zone:	17
Code OB:				East83:	606800.00
Code OB Desc:				North83:	4810042.00
Open Hole:				Org CS:	UTM83
Cluster Kind:	This is a record from cluster log sheet			UTMRC:	3
Date Completed:	02/02/2009			UTMRC Desc:	margin of error : 10 - 30 m
Remarks:				Location Method:	wwr
Loc Method Desc:	on Water Well Record				
Elevrc Desc:					
Location Source Date:					
Improvement Location Source:					
Improvement Location Method:					
Source Revision Comment:					
Supplier Comment:					
<u>Annular Space/Abandonment Sealing Record</u>					
Plug ID:	1002756428				
Layer:					
Plug From:					
Plug To:					
Plug Depth UOM:					
<u>Method of Construction & Well Use</u>					
Method Construction ID:	1002756427				
Method Construction Code:					
Method Construction:					
Other Method Construction:	BORING				
<u>Pipe Information</u>					
Pipe ID:	1002756429				
Casing No:	0				
Comment:					
Alt Name:					
<u>Construction Record - Casing</u>					
Casing ID:	1002756431				

Map Key	Number of Records	Direction/ Distance (m)	Elev/Diff (m)	Site	DB
Layer:					
Material:		5			
Open Hole or Material:		PLASTIC			
Depth From:					
Depth To:		3.0			
Casing Diameter:					
Casing Diameter UOM:					
Casing Depth UOM:		m			
<u>Construction Record - Screen</u>					
Screen ID:		1002756430			
Layer:					
Slot:					
Screen Top Depth:		3.0			
Screen End Depth:		4.5			
Screen Material:					
Screen Depth UOM:		m			
Screen Diameter UOM:					
Screen Diameter:					
<u>Results of Well Yield Testing</u>					
Pumping Test Method Desc:					
Pump Test ID:		1002756432			
Pump Set At:					
Static Level:					
Final Level After Pumping:					
Recommended Pump Depth:					
Pumping Rate:					
Flowing Rate:					
Recommended Pump Rate:					
Levels UOM:					
Rate UOM:					
Water State After Test Code:					
Water State After Test:					
Pumping Test Method:					
Pumping Duration HR:					
Pumping Duration MIN:					
Flowing:					
<u>Hole Diameter</u>					
Hole ID:		1002756426			
Diameter:		15.0			
Depth From:					
Depth To:		4.5			
Hole Depth UOM:		m			
Hole Diameter UOM:		cm			
<u>Bore Hole Information</u>					
Bore Hole ID:		1002756442			
DP2BR:					
Spatial Status:					
Code OB:					
Code OB Desc:					
Open Hole:					
Cluster Kind:		This is a record from cluster log sheet			
Date Completed:					
Remarks:					
Loc Method Desc:		Not Applicable i.e. no UTM			
Elevation:					
Elevrc:					
Zone:					
East83:					
North83:					
Org CS:					
UTMRC:		9			
UTMRC Desc:		unknown UTM			
Location Method:		na			

Map Key	Number of Records	Direction/ Distance (m)	Elev/Diff (m)	Site	DB
---------	-------------------	-------------------------	---------------	------	----

Elevrc Desc:
Location Source Date:
Improvement Location Source:
Improvement Location Method:
Source Revision Comment:
Supplier Comment:

Method of Construction & Well Use

Method Construction ID: 1002756445
Method Construction Code:
Method Construction:
Other Method Construction:

Hole Diameter

Hole ID: 1002756444
Diameter:
Depth From:
Depth To:
Hole Depth UOM: m
Hole Diameter UOM: cm

Bore Hole Information

Bore Hole ID:	1002420483	Elevation:	
DP2BR:		Elevrc:	
Spatial Status:		Zone:	17
Code OB:		East83:	606634.00
Code OB Desc:		North83:	4809851.00
Open Hole:	No	Org CS:	UTM83
Cluster Kind:		UTMRC:	5
Date Completed:	01/30/2009	UTMRC Desc:	margin of error : 100 m - 300 m
Remarks:		Location Method:	wwr
Loc Method Desc:	on Water Well Record		
Elevrc Desc:			
Location Source Date:			
Improvement Location Source:			
Improvement Location Method:			
Source Revision Comment:			
Supplier Comment:			

Overburden and Bedrock Materials Interval

Formation ID: 1002756447
Layer: 1
Color: 6
General Color: BROWN
Mat1: 02
Most Common Material: TOPSOIL
Mat2:
Mat2 Desc:
Mat3:
Mat3 Desc:
Formation Top Depth: 0.0
Formation End Depth: 0.30000001192092896
Formation End Depth UOM: m

Overburden and Bedrock Materials Interval

Map Key	Number of Records	Direction/ Distance (m)	Elev/Diff (m)	Site	DB
Formation ID:		1002756448			
Layer:		2			
Color:		6			
General Color:		BROWN			
Mat1:		05			
Most Common Material:		CLAY			
Mat2:		84			
Mat2 Desc:		SILTY			
Mat3:		68			
Mat3 Desc:		DRY			
Formation Top Depth:		0.30000001192092896			
Formation End Depth:		3.0			
Formation End Depth UOM:		m			
<u>Overburden and Bedrock Materials Interval</u>					
Formation ID:		1002756450			
Layer:		4			
Color:		6			
General Color:		BROWN			
Mat1:		28			
Most Common Material:		SAND			
Mat2:		84			
Mat2 Desc:		SILTY			
Mat3:					
Mat3 Desc:					
Formation Top Depth:		5.099999904632568			
Formation End Depth:		6.0			
Formation End Depth UOM:		m			
<u>Overburden and Bedrock Materials Interval</u>					
Formation ID:		1002756449			
Layer:		3			
Color:		6			
General Color:		BROWN			
Mat1:		08			
Most Common Material:		FINE SAND			
Mat2:					
Mat2 Desc:					
Mat3:					
Mat3 Desc:					
Formation Top Depth:		3.0			
Formation End Depth:		5.099999904632568			
Formation End Depth UOM:		m			
<u>Annular Space/Abandonment Sealing Record</u>					
Plug ID:		1002756452			
Layer:		1			
Plug From:		0.0			
Plug To:		3.5999999046325684			
Plug Depth UOM:		m			
<u>Method of Construction & Well Use</u>					
Method Construction ID:		1002756457			

<i>Map Key</i>	<i>Number of Records</i>	<i>Direction/ Distance (m)</i>	<i>Elev/Diff (m)</i>	<i>Site</i>	<i>DB</i>
Method Construction Code:		6			
Method Construction:		Boring			
Other Method Construction:					
 <u>Pipe Information</u>					
Pipe ID:		1002756446			
Casing No:		0			
Comment:					
Alt Name:					
 <u>Construction Record - Casing</u>					
Casing ID:		1002756454			
Layer:		1			
Material:		5			
Open Hole or Material:		PLASTIC			
Depth From:					
Depth To:					
Casing Diameter:		1.899999976158142			
Casing Diameter UOM:		cm			
Casing Depth UOM:		m			
 <u>Construction Record - Screen</u>					
Screen ID:		1002756455			
Layer:		1			
Slot:		.2			
Screen Top Depth:					
Screen End Depth:					
Screen Material:		5			
Screen Depth UOM:		m			
Screen Diameter UOM:		cm			
Screen Diameter:		2.700000047683716			
 <u>Water Details</u>					
Water ID:		1002756453			
Layer:		1			
Kind Code:		5			
Kind:		Not stated			
Water Found Depth:		3.5999999046325684			
Water Found Depth UOM:		m			
 <u>Hole Diameter</u>					
Hole ID:		1002756451			
Diameter:		15.0			
Depth From:		0.0			
Depth To:		6.0			
Hole Depth UOM:		m			
Hole Diameter UOM:		cm			
 <u>Bore Hole Information</u>					
Bore Hole ID:		1002756433		Elevation:	
DP2BR:				Elevrc:	
Spatial Status:				Zone: 17	
Code OB:				East83: 606799.00	
Code OB Desc:				North83: 4809972.00	
Open Hole:				Org CS: UTM83	

Map Key	Number of Records	Direction/ Distance (m)	Elev/Diff (m)	Site	DB
Cluster Kind:	This is a record from cluster log sheet			UTMRC:	3
Date Completed:	02/02/2009			UTMRC Desc:	margin of error : 10 - 30 m
Remarks:				Location Method:	wwr
Loc Method Desc:	on Water Well Record				
Elevrc Desc:					
Location Source Date:					
Improvement Location Source:					
Improvement Location Method:					
Source Revision Comment:					
Supplier Comment:					
<u>Annular Space/Abandonment Sealing Record</u>					
Plug ID:	1002756437				
Layer:					
Plug From:					
Plug To:					
Plug Depth UOM:					
<u>Method of Construction & Well Use</u>					
Method Construction ID:	1002756436				
Method Construction Code:					
Method Construction:					
Other Method Construction:	BORING				
<u>Pipe Information</u>					
Pipe ID:	1002756438				
Casing No:	0				
Comment:					
Alt Name:					
<u>Construction Record - Casing</u>					
Casing ID:	1002756440				
Layer:					
Material:	5				
Open Hole or Material:	PLASTIC				
Depth From:					
Depth To:	2.0999999046325684				
Casing Diameter:					
Casing Diameter UOM:					
Casing Depth UOM:	m				
<u>Construction Record - Screen</u>					
Screen ID:	1002756439				
Layer:					
Slot:					
Screen Top Depth:	2.0999999046325684				
Screen End Depth:	3.5999999046325684				
Screen Material:					
Screen Depth UOM:	m				
Screen Diameter UOM:					
Screen Diameter:					
<u>Results of Well Yield Testing</u>					

Map Key	Number of Records	Direction/ Distance (m)	Elev/Diff (m)	Site	DB
Pumping Test Method Desc:					
Pump Test ID:	1002756441				
Pump Set At:					
Static Level:					
Final Level After Pumping:					
Recommended Pump Depth:					
Pumping Rate:					
Flowing Rate:					
Recommended Pump Rate:					
Levels UOM:					
Rate UOM:					
Water State After Test Code:					
Water State After Test:					
Pumping Test Method:					
Pumping Duration HR:					
Pumping Duration MIN:					
Flowing:					
Hole Diameter					
Hole ID:	1002756435				
Diameter:	15.0				
Depth From:					
Depth To:	3.5999999046325684				
Hole Depth UOM:	m				
Hole Diameter UOM:	cm				
Links					
Bore Hole ID:	1002756433			Tag No:	A080941
Depth M:				Contractor:	6607
Year Completed:	2009			Latitude:	43.4350332045258
Well Completed Dt:	02/02/2009			Longitude:	-79.6803755897845
Audit No:	M04301			Y:	43.435033202790194
Path:	712\7122482.pdf			X:	-79.68037544092847
Links					
Bore Hole ID:	1002756424			Tag No:	A080941
Depth M:				Contractor:	6607
Year Completed:	2009			Latitude:	43.4356632026583
Well Completed Dt:	02/02/2009			Longitude:	-79.6803495413952
Audit No:	M04301			Y:	43.435663200510476
Path:	712\7122482.pdf			X:	-79.68034939153493
Links					
Bore Hole ID:	1002420483			Tag No:	A080941
Depth M:	6			Contractor:	6607
Year Completed:	2009			Latitude:	43.4339674666168
Well Completed Dt:	01/30/2009			Longitude:	-79.6824374598903
Audit No:	M04301			Y:	43.43396746472662
Path:	712\7122482.pdf			X:	-79.68243731109905
40	3 of 19	SW/152.4	86.5 / -2.72	Oakville Hydro Corporation 124 Dorval Drive Oakville ON L6K 2W1	SPL
Ref No:	0856-8KLJKE			Municipality No:	
Year:				Nature of Damage:	
Incident Dt:	8/10/2011			Discharger Report:	
Dt MOE Arvl on Scn:				Material Group:	

Map Key	Number of Records	Direction/ Distance (m)	Elev/Diff (m)	Site	DB
MOE Reported Dt:	8/10/2011			Health/Env Conseq:	
Dt Document Closed:	8/22/2011			Agency Involved:	
Site No:					
MOE Response:		No Field Response			
Site County/District:					
Site Geo Ref Meth:					
Site District Office:					
Nearest Watercourse:					
Site Name:		St. Thomas Aquinas School<UNOFFICIAL>			
Site Address:		124 Dorval Drive			
Site Region:					
Site Municipality:		Oakville			
Site Lot:					
Site Conc:					
Site Geo Ref Accu:					
Site Map Datum:					
Northing:					
Eastings:					
Incident Cause:		Other Discharges			
Incident Event:					
Environment Impact:		Not Anticipated			
Nature of Impact:		Soil Contamination			
Contaminant Qty:		300 L			
System Facility Address:					
Client Name:		Oakville Hydro Corporation			
Client Type:					
Source Type:					
Contaminant Code:		15			
Contaminant Name:		TRANSFORMER OIL (N.O.S.)			
Contaminant Limit 1:					
Contam Limit Freq 1:					
Contaminant UN No 1:					
Receiving Medium:					
Incident Reason:		Spill			
Incident Summary:		Oakville Hydro: transformer oil (non PCB) to grnd, cleaning			
Activity Preceding Spill:					
Property 2nd Watershed:					
Property Tertiary Watershed:					
Sector Type:		Transformer			
SAC Action Class:		Land Spills			
Call Report Locatn Geodata:					

40	4 of 19	SW/152.4	86.5 / -2.72	124 DORVAL DRIVE OAKVILLE ON L6K 2W1	HINC
--------------------	---------	----------	--------------	---	------

External File Num:	FS INC 0905-02922
Fuel Occurrence Type:	Vapour Release
Date of Occurrence:	5/22/2009
Fuel Type Involved:	Natural Gas
Status Desc:	Completed - Causal Analysis(End)
Job Type Desc:	Incident/Near-Miss Occurrence (FS)
Oper. Type Involved:	Institution (including hospital, school, govt building, etc.)
Service Interruptions:	Yes
Property Damage:	No
Fuel Life Cycle Stage:	Utilization
Root Cause:	Root Cause: Equipment/Material/Component:No Procedures:No Maintenance:No Design:No Training:No Management:Yes Human Factors:No
Reported Details:	Construction site - house demolition resulting in service riser damage.
Fuel Category:	Gaseous Fuel
Occurrence Type:	Incident
Affiliation:	Industry Stakeholder (Licensee/Registration/Certificate Holder, Facility Owner, etc.)
County Name:	Hamilton
Approx. Quant. Rel:	
Nearby body of water:	

Map Key	Number of Records	Direction/ Distance (m)	Elev/Diff (m)	Site	DB
Enter Drainage Syst.: Approx. Quant. Unit: Environmental Impact:					

40	5 of 19	SW/152.4	86.5 / -2.72	Halton Catholic District School Board 124 Dorval Drive Oakville ON L6K 2W1	GEN
--------------------	---------	----------	--------------	--	-----

Generator No: ON7794444
SIC Code: 611110
SIC Description: Elementary and Secondary Schools
Approval Years: 2009
PO Box No:
Country:
Status:
Co Admin:
Choice of Contact:
Phone No Admin:
Contaminated Facility:
MHSW Facility:

Detail(s)

Waste Class: 148
Waste Class Name: INORGANIC LABORATORY CHEMICALS

Waste Class: 211
Waste Class Name: AROMATIC SOLVENTS

Waste Class: 213
Waste Class Name: PETROLEUM DISTILLATES

Waste Class: 251
Waste Class Name: OIL SKIMMINGS & SLUDGES

Waste Class: 252
Waste Class Name: WASTE OILS & LUBRICANTS

Waste Class: 263
Waste Class Name: ORGANIC LABORATORY CHEMICALS

Waste Class: 331
Waste Class Name: WASTE COMPRESSED GASES

Waste Class: 212
Waste Class Name: ALIPHATIC SOLVENTS

40	6 of 19	SW/152.4	86.5 / -2.72	Halton Catholic District School Board 124 Dorval Drive Oakville ON L6K 2W1	GEN
--------------------	---------	----------	--------------	--	-----

Generator No: ON7794444
SIC Code: 611110
SIC Description: Elementary and Secondary Schools
Approval Years: 2010
PO Box No:
Country:
Status:
Co Admin:
Choice of Contact:
Phone No Admin:
Contaminated Facility:

Map Key	Number of Records	Direction/ Distance (m)	Elev/Diff (m)	Site	DB
MHSW Facility:					
<u>Detail(s)</u>					
Waste Class:		251			
Waste Class Name:		OIL SKIMMINGS & SLUDGES			
Waste Class:		213			
Waste Class Name:		PETROLEUM DISTILLATES			
Waste Class:		263			
Waste Class Name:		ORGANIC LABORATORY CHEMICALS			
Waste Class:		148			
Waste Class Name:		INORGANIC LABORATORY CHEMICALS			
Waste Class:		252			
Waste Class Name:		WASTE OILS & LUBRICANTS			
Waste Class:		211			
Waste Class Name:		AROMATIC SOLVENTS			
Waste Class:		212			
Waste Class Name:		ALIPHATIC SOLVENTS			
Waste Class:		331			
Waste Class Name:		WASTE COMPRESSED GASES			

<u>40</u>	7 of 19	SW/152.4	86.5 / -2.72	Halton Catholic District School Board 124 Dorval Drive Oakville ON L6K 2W1	GEN
------------------	----------------	-----------------	---------------------	---	------------

Generator No: ON7794444
SIC Code: 611110
SIC Description: Elementary and Secondary Schools
Approval Years: 2011
PO Box No:
Country:
Status:
Co Admin:
Choice of Contact:
Phone No Admin:
Contaminated Facility:
MHSW Facility:

Detail(s)

Waste Class: 252
Waste Class Name: WASTE OILS & LUBRICANTS

Waste Class: 213
Waste Class Name: PETROLEUM DISTILLATES

Waste Class: 263
Waste Class Name: ORGANIC LABORATORY CHEMICALS

Waste Class: 148
Waste Class Name: INORGANIC LABORATORY CHEMICALS

Waste Class: 251
Waste Class Name: OIL SKIMMINGS & SLUDGES

Waste Class: 211

Map Key	Number of Records	Direction/ Distance (m)	Elev/Diff (m)	Site	DB
Waste Class Name:		AROMATIC SOLVENTS			
Waste Class:		212			
Waste Class Name:		ALIPHATIC SOLVENTS			
Waste Class:		331			
Waste Class Name:		WASTE COMPRESSED GASES			
40	8 of 19	SW/152.4	86.5 / -2.72	Halton Catholic District School Board 124 Dorval Drive Oakville ON L6K 2W1	GEN
Generator No:		ON7794444			
SIC Code:		611110			
SIC Description:		Elementary and Secondary Schools			
Approval Years:		2012			
PO Box No:					
Country:					
Status:					
Co Admin:					
Choice of Contact:					
Phone No Admin:					
Contaminated Facility:					
MHSW Facility:					
<u>Detail(s)</u>					
Waste Class:		211			
Waste Class Name:		AROMATIC SOLVENTS			
Waste Class:		148			
Waste Class Name:		INORGANIC LABORATORY CHEMICALS			
Waste Class:		263			
Waste Class Name:		ORGANIC LABORATORY CHEMICALS			
Waste Class:		212			
Waste Class Name:		ALIPHATIC SOLVENTS			
Waste Class:		331			
Waste Class Name:		WASTE COMPRESSED GASES			
Waste Class:		213			
Waste Class Name:		PETROLEUM DISTILLATES			
Waste Class:		251			
Waste Class Name:		OIL SKIMMINGS & SLUDGES			
Waste Class:		252			
Waste Class Name:		WASTE OILS & LUBRICANTS			

40	9 of 19	SW/152.4	86.5 / -2.72	Halton Catholic District School Board 124 Dorval Drive Oakville ON	GEN
Generator No:		ON7794444			
SIC Code:		611110			
SIC Description:		ELEMENTARY AND SECONDARY SCHOOLS			
Approval Years:		2013			
PO Box No:					
Country:					
Status:					
Co Admin:					

Map Key	Number of Records	Direction/ Distance (m)	Elev/Diff (m)	Site	DB
Choice of Contact: Phone No Admin: Contaminated Facility: MHSW Facility:					
<u>Detail(s)</u>					
Waste Class:		331			
Waste Class Name:		WASTE COMPRESSED GASES			
Waste Class:		251			
Waste Class Name:		OIL SKIMMINGS & SLUDGES			
Waste Class:		212			
Waste Class Name:		ALIPHATIC SOLVENTS			
Waste Class:		263			
Waste Class Name:		ORGANIC LABORATORY CHEMICALS			
Waste Class:		148			
Waste Class Name:		INORGANIC LABORATORY CHEMICALS			
Waste Class:		252			
Waste Class Name:		WASTE OILS & LUBRICANTS			
Waste Class:		213			
Waste Class Name:		PETROLEUM DISTILLATES			
Waste Class:		211			
Waste Class Name:		AROMATIC SOLVENTS			

40	10 of 19	SW/152.4	86.5 / -2.72	Oakville Hydro Corporation 124 dorval dr Oakville ON	SPL
--------------------	----------	----------	--------------	--	-----

Ref No:	3577-9NEPUA	Municipality No:	
Year:		Nature of Damage:	
Incident Dt:	2014/08/28	Discharger Report:	
Dt MOE Arvl on Scn:		Material Group:	
MOE Reported Dt:	2014/08/28	Health/Env Conseq:	
Dt Document Closed:	2014/09/11	Agency Involved:	
Site No:	NA		
MOE Response:	No Field Response		
Site County/District:			
Site Geo Ref Meth:			
Site District Office:			
Nearest Watercourse:			
Site Name:	transformer<UNOFFICIAL>		
Site Address:	124 dorval dr		
Site Region:			
Site Municipality:	Oakville		
Site Lot:			
Site Conc:			
Site Geo Ref Accu:			
Site Map Datum:			
Northing:			
Easting:			
Incident Cause:	Leak/Break		
Incident Event:			
Environment Impact:	Not Anticipated		
Nature of Impact:	Soil Contamination		
Contaminant Qty:	3 L		
System Facility Address:			
Client Name:	Oakville Hydro Corporation		

Map Key	Number of Records	Direction/ Distance (m)	Elev/Diff (m)	Site	DB
Client Type: Source Type: Contaminant Code: 15 Contaminant Name: TRANSFORMER OIL (N.O.S.) Contaminant Limit 1: Contam Limit Freq 1: Contaminant UN No 1: Receiving Medium: Incident Reason: Unknown / N/A Incident Summary: Oakville Hydro: NON PCB oil to pad, 3L Activity Preceding Spill: Property 2nd Watershed: Property Tertiary Watershed: Sector Type: Transformer SAC Action Class: Land Spills Call Report Locatn Geodata:					

40	11 of 19	SW/152.4	86.5 / -2.72	The Regional Municipality of Halton 124 Dorval Drive Oakville ON	SPL
Ref No: 8055-ADTV8M Year: Incident Dt: 9/15/2016 Dt MOE Arvl on Scn: MOE Reported Dt: 9/15/2016 Dt Document Closed: Site No: NA MOE Response: Site County/District: Site Geo Ref Meth: Site District Office: Nearest Watercourse: Site Name: St.Thomas Aquinas CSS<UNOFFICIAL> Site Address: 124 Dorval Drive Site Region: Site Municipality: Oakville Site Lot: Site Conc: Site Geo Ref Accu: Site Map Datum: Northing: 4810016 Easting: 606814 Incident Cause: Incident Event: Overflow/Surcharge Environment Impact: Nature of Impact: Contaminant Qty: 0 other - see incident description System Facility Address: Client Name: The Regional Municipality of Halton Client Type: Source Type: Contaminant Code: 44 Contaminant Name: SEWAGE,RAW UNCHLORINATED Contaminant Limit 1: Contam Limit Freq 1: Contaminant UN No 1: Receiving Medium: Land; Surface Water Incident Reason: Equipment Failure Incident Summary: RM of Halton: blocked sanitary line spilling to cb, cntd & clng Activity Preceding Spill: Property 2nd Watershed: Property Tertiary Watershed: Sector Type: Miscellaneous Communal					

Map Key	Number of Records	Direction/ Distance (m)	Elev/Diff (m)	Site	DB
SAC Action Class:		Sewage Incident Report Flowchart			
Call Report Locatn Geodata:					

40	12 of 19	SW/152.4	86.5 / -2.72	Halton Catholic District School Board 124 Dorval Drive Oakville ON L6K 2W1	GEN
Generator No:		ON7794444			
SIC Code:		611110			
SIC Description:		ELEMENTARY AND SECONDARY SCHOOLS			
Approval Years:		2016			
PO Box No:					
Country:		Canada			
Status:					
Co Admin:					
Choice of Contact:		CO_OFFICIAL			
Phone No Admin:					
Contaminated Facility:		No			
MHSW Facility:		No			
<u>Detail(s)</u>					
Waste Class:		212			
Waste Class Name:		ALIPHATIC SOLVENTS			
Waste Class:		252			
Waste Class Name:		WASTE OILS & LUBRICANTS			
Waste Class:		148			
Waste Class Name:		INORGANIC LABORATORY CHEMICALS			
Waste Class:		213			
Waste Class Name:		PETROLEUM DISTILLATES			
Waste Class:		331			
Waste Class Name:		WASTE COMPRESSED GASES			
Waste Class:		251			
Waste Class Name:		OIL SKIMMINGS & SLUDGES			
Waste Class:		211			
Waste Class Name:		AROMATIC SOLVENTS			
Waste Class:		263			
Waste Class Name:		ORGANIC LABORATORY CHEMICALS			

40	13 of 19	SW/152.4	86.5 / -2.72	Halton Catholic District School Board 124 Dorval Drive Oakville ON L6K 2W1	GEN
Generator No:		ON7794444			
SIC Code:		611110			
SIC Description:		ELEMENTARY AND SECONDARY SCHOOLS			
Approval Years:		2015			
PO Box No:					
Country:		Canada			
Status:					
Co Admin:					
Choice of Contact:		CO_OFFICIAL			
Phone No Admin:					
Contaminated Facility:		No			
MHSW Facility:		No			

Map Key	Number of Records	Direction/ Distance (m)	Elev/Diff (m)	Site	DB
<u>Detail(s)</u>					
Waste Class:		148			
Waste Class Name:		INORGANIC LABORATORY CHEMICALS			
Waste Class:		213			
Waste Class Name:		PETROLEUM DISTILLATES			
Waste Class:		251			
Waste Class Name:		OIL SKIMMINGS & SLUDGES			
Waste Class:		331			
Waste Class Name:		WASTE COMPRESSED GASES			
Waste Class:		212			
Waste Class Name:		ALIPHATIC SOLVENTS			
Waste Class:		252			
Waste Class Name:		WASTE OILS & LUBRICANTS			
Waste Class:		211			
Waste Class Name:		AROMATIC SOLVENTS			
Waste Class:		263			
Waste Class Name:		ORGANIC LABORATORY CHEMICALS			

<u>40</u>	14 of 19	SW/152.4	86.5 / -2.72	Halton Catholic District School Board 124 Dorval Drive Oakville ON L6K 2W1	GEN
------------------	-----------------	-----------------	---------------------	---	------------

Generator No: ON7794444
SIC Code: 611110
SIC Description: ELEMENTARY AND SECONDARY SCHOOLS
Approval Years: 2014
PO Box No:
Country: Canada
Status:
Co Admin:
Choice of Contact: CO_OFFICIAL
Phone No Admin:
Contaminated Facility: No
MHSW Facility: No

Detail(s)

Waste Class: 148
Waste Class Name: INORGANIC LABORATORY CHEMICALS

Waste Class: 213
Waste Class Name: PETROLEUM DISTILLATES

Waste Class: 331
Waste Class Name: WASTE COMPRESSED GASES

Waste Class: 252
Waste Class Name: WASTE OILS & LUBRICANTS

Waste Class: 212
Waste Class Name: ALIPHATIC SOLVENTS

Waste Class: 263
Waste Class Name: ORGANIC LABORATORY CHEMICALS

Map Key	Number of Records	Direction/ Distance (m)	Elev/Diff (m)	Site	DB
Waste Class:		211			
Waste Class Name:		AROMATIC SOLVENTS			
Waste Class:		251			
Waste Class Name:		OIL SKIMMINGS & SLUDGES			

40	15 of 19	SW/152.4	86.5 / -2.72	Halton Catholic District School Board 124 Dorval Drive Oakville ON L6K 2W1	GEN
--------------------	----------	-----------------	---------------------	---	------------

Generator No: ON7794444
SIC Code:
SIC Description:
Approval Years: As of Dec 2018
PO Box No:
Country: Canada
Status: Registered
Co Admin:
Choice of Contact:
Phone No Admin:
Contaminated Facility:
MHSW Facility:

Detail(s)

Waste Class: 148 A
Waste Class Name: Misc. wastes and inorganic chemicals

Waste Class: 148 B
Waste Class Name: Misc. wastes and inorganic chemicals

Waste Class: 148 C
Waste Class Name: Misc. wastes and inorganic chemicals

Waste Class: 148 I
Waste Class Name: Misc. wastes and inorganic chemicals

Waste Class: 148 R
Waste Class Name: Misc. wastes and inorganic chemicals

Waste Class: 212 B
Waste Class Name: Aliphatic solvents and residues

Waste Class: 212 H
Waste Class Name: Aliphatic solvents and residues

Waste Class: 251 L
Waste Class Name: Waste oils/sludges (petroleum based)

Waste Class: 252 L
Waste Class Name: Waste crankcase oils and lubricants

Waste Class: 263 A
Waste Class Name: Misc. waste organic chemicals

Waste Class: 263 B
Waste Class Name: Misc. waste organic chemicals

Waste Class: 263 I
Waste Class Name: Misc. waste organic chemicals

Waste Class: 331 I
Waste Class Name: Waste compressed gases including cylinders

Map Key	Number of Records	Direction/ Distance (m)	Elev/Diff (m)	Site	DB
40	16 of 19	SW/152.4	86.5 / -2.72	Halton Catholic District School Board 124 Dorval Drive Oakville ON L6K 2W1	GEN
Generator No:		ON7794444			
SIC Code:					
SIC Description:					
Approval Years:		As of Jul 2020			
PO Box No:					
Country:		Canada			
Status:		Registered			
Co Admin:					
Choice of Contact:					
Phone No Admin:					
Contaminated Facility:					
MHSW Facility:					
<u>Detail(s)</u>					
Waste Class:		263 A			
Waste Class Name:		Misc. waste organic chemicals			
Waste Class:		263 I			
Waste Class Name:		Misc. waste organic chemicals			
Waste Class:		251 L			
Waste Class Name:		Waste oils/sludges (petroleum based)			
Waste Class:		212 B			
Waste Class Name:		Aliphatic solvents and residues			
Waste Class:		148 R			
Waste Class Name:		Misc. wastes and inorganic chemicals			
Waste Class:		252 L			
Waste Class Name:		Waste crankcase oils and lubricants			
Waste Class:		148 B			
Waste Class Name:		Misc. wastes and inorganic chemicals			
Waste Class:		331 I			
Waste Class Name:		Waste compressed gases including cylinders			
Waste Class:		212 H			
Waste Class Name:		Aliphatic solvents and residues			
Waste Class:		148 I			
Waste Class Name:		Misc. wastes and inorganic chemicals			
Waste Class:		148 C			
Waste Class Name:		Misc. wastes and inorganic chemicals			
Waste Class:		263 C			
Waste Class Name:		Misc. waste organic chemicals			
Waste Class:		148 A			
Waste Class Name:		Misc. wastes and inorganic chemicals			
Waste Class:		263 B			
Waste Class Name:		Misc. waste organic chemicals			

Map Key	Number of Records	Direction/ Distance (m)	Elev/Diff (m)	Site	DB
40	17 of 19	SW/152.4	86.5 / -2.72	Halton Catholic District School Board 124 Dorval Drive Oakville ON L6K 2W1	GEN
Generator No:		ON7794444			
SIC Code:					
SIC Description:					
Approval Years:		As of Nov 2021			
PO Box No:					
Country:		Canada			
Status:		Registered			
Co Admin:					
Choice of Contact:					
Phone No Admin:					
Contaminated Facility:					
MHSW Facility:					
<u>Detail(s)</u>					
Waste Class:		148 C			
Waste Class Name:		Misc. wastes and inorganic chemicals			
Waste Class:		263 B			
Waste Class Name:		Misc. waste organic chemicals			
Waste Class:		148 B			
Waste Class Name:		Misc. wastes and inorganic chemicals			
Waste Class:		263 A			
Waste Class Name:		Misc. waste organic chemicals			
Waste Class:		263 I			
Waste Class Name:		Misc. waste organic chemicals			
Waste Class:		148 R			
Waste Class Name:		Misc. wastes and inorganic chemicals			
Waste Class:		251 L			
Waste Class Name:		Waste oils/sludges (petroleum based)			
Waste Class:		331 I			
Waste Class Name:		Waste compressed gases including cylinders			
Waste Class:		263 C			
Waste Class Name:		Misc. waste organic chemicals			
Waste Class:		148 I			
Waste Class Name:		Misc. wastes and inorganic chemicals			
Waste Class:		212 B			
Waste Class Name:		Aliphatic solvents and residues			
Waste Class:		252 L			
Waste Class Name:		Waste crankcase oils and lubricants			
Waste Class:		212 H			
Waste Class Name:		Aliphatic solvents and residues			
Waste Class:		148 A			
Waste Class Name:		Misc. wastes and inorganic chemicals			
40	18 of 19	SW/152.4	86.5 / -2.72	Belfor Property Restoration Aviva Canada Inc. - 604 (Aviva Insurance Company o 124 Dorval Drive	GEN

Map Key	Number of Records	Direction/ Distance (m)	Elev/Diff (m)	Site	DB
Oakville ON L6K 2W1					
Generator No:		ON5394974			
SIC Code:					
SIC Description:					
Approval Years:		As of Nov 2021			
PO Box No:					
Country:		Canada			
Status:		Registered			
Co Admin:					
Choice of Contact:					
Phone No Admin:					
Contaminated Facility:					
MHSW Facility:					
<u>Detail(s)</u>					
Waste Class:		312 P			
Waste Class Name:		Pathological wastes			

<u>40</u>	19 of 19	SW/152.4	86.5 / -2.72	Halton Catholic District School Board 124 Dorval Drive Oakville ON L6K 2W1	GEN
Generator No:		ON7794444			
SIC Code:					
SIC Description:					
Approval Years:		As of Oct 2022			
PO Box No:					
Country:		Canada			
Status:		Registered			
Co Admin:					
Choice of Contact:					
Phone No Admin:					
Contaminated Facility:					
MHSW Facility:					
<u>Detail(s)</u>					
Waste Class:		148 C			
Waste Class Name:		INORGANIC LABORATORY CHEMICALS			
Waste Class:		212 B			
Waste Class Name:		ALIPHATIC SOLVENTS			
Waste Class:		251 L			
Waste Class Name:		OIL SKIMMINGS & SLUDGES			
Waste Class:		212 H			
Waste Class Name:		ALIPHATIC SOLVENTS			
Waste Class:		263 C			
Waste Class Name:		ORGANIC LABORATORY CHEMICALS			
Waste Class:		331 I			
Waste Class Name:		WASTE COMPRESSED GASES			
Waste Class:		148 B			
Waste Class Name:		INORGANIC LABORATORY CHEMICALS			
Waste Class:		148 R			
Waste Class Name:		INORGANIC LABORATORY CHEMICALS			

Map Key	Number of Records	Direction/ Distance (m)	Elev/Diff (m)	Site	DB
Waste Class: Waste Class Name:		148 I INORGANIC LABORATORY CHEMICALS			
Waste Class: Waste Class Name:		263 I ORGANIC LABORATORY CHEMICALS			
Waste Class: Waste Class Name:		263 B ORGANIC LABORATORY CHEMICALS			
Waste Class: Waste Class Name:		148 A INORGANIC LABORATORY CHEMICALS			
Waste Class: Waste Class Name:		263 A ORGANIC LABORATORY CHEMICALS			
Waste Class: Waste Class Name:		252 L WASTE OILS & LUBRICANTS			

[41](#) 1 of 1 **NNE/154.6** **89.8 / 0.60** **175 LAKESHORE RD W
Oakville ON** **WWIS**

Well ID:	7295085	Flowing (Y/N):	
Construction Date:		Flow Rate:	
Use 1st:	Monitoring	Data Entry Status:	
Use 2nd:		Data Src:	
Final Well Status:	Observation Wells	Date Received:	09/20/2017
Water Type:		Selected Flag:	TRUE
Casing Material:		Abandonment Rec:	
Audit No:	Z255405	Contractor:	6607
Tag:	A224266	Form Version:	7
Constructn Method:		Owner:	
Elevation (m):		County:	HALTON
Elevatn Reliabilty:		Lot:	
Depth to Bedrock:		Concession:	
Well Depth:		Concession Name:	
Overburden/Bedrock:		Easting NAD83:	
Pump Rate:		Northing NAD83:	
Static Water Level:		Zone:	
Clear/Cloudy:		UTM Reliability:	
Municipality:	OAKVILLE TOWN		
Site Info:			

PDF URL (Map):

Additional Detail(s) (Map)

Well Completed Date: 08/09/2017
Year Completed: 2017
Depth (m): 7.6
Latitude: 43.4377466985543
Longitude: -79.6783148464299
Path:

Bore Hole Information

Bore Hole ID:	1006733218	Elevation:	
DP2BR:		Elevrc:	
Spatial Status:		Zone:	17
Code OB:		East83:	606961.00
Code OB Desc:		North83:	4810276.00
Open Hole:		Org CS:	UTM83
Cluster Kind:		UTMRC:	4
Date Completed:	08/09/2017	UTMRC Desc:	margin of error : 30 m - 100 m

Map Key	Number of Records	Direction/ Distance (m)	Elev/Diff (m)	Site	DB
Remarks:				Location Method:	WWF
Loc Method Desc:		on Water Well Record			
Elevrc Desc:					
Location Source Date:					
Improvement Location Source:					
Improvement Location Method:					
Source Revision Comment:					
Supplier Comment:					
<u>Overburden and Bedrock</u>					
<u>Materials Interval</u>					
Formation ID:		1006875753			
Layer:		3			
Color:		2			
General Color:		GREY			
Mat1:		17			
Most Common Material:		SHALE			
Mat2:		15			
Mat2 Desc:		LIMESTONE			
Mat3:		74			
Mat3 Desc:		LAYERED			
Formation Top Depth:		4.5			
Formation End Depth:		7.599999904632568			
Formation End Depth UOM:		m			
<u>Overburden and Bedrock</u>					
<u>Materials Interval</u>					
Formation ID:		1006875752			
Layer:		2			
Color:		6			
General Color:		BROWN			
Mat1:		28			
Most Common Material:		SAND			
Mat2:		06			
Mat2 Desc:		SILT			
Mat3:		85			
Mat3 Desc:		SOFT			
Formation Top Depth:		1.0			
Formation End Depth:		4.5			
Formation End Depth UOM:		m			
<u>Overburden and Bedrock</u>					
<u>Materials Interval</u>					
Formation ID:		1006875751			
Layer:		1			
Color:		6			
General Color:		BROWN			
Mat1:		28			
Most Common Material:		SAND			
Mat2:		06			
Mat2 Desc:		SILT			
Mat3:		11			
Mat3 Desc:		GRAVEL			
Formation Top Depth:		0.0			
Formation End Depth:		1.0			
Formation End Depth UOM:		m			
<u>Annular Space/Abandonment</u>					
<u>Sealing Record</u>					

<i>Map Key</i>	<i>Number of Records</i>	<i>Direction/ Distance (m)</i>	<i>Elev/Diff (m)</i>	<i>Site</i>	<i>DB</i>
Plug ID:		1006875760			
Layer:		1			
Plug From:		0.0			
Plug To:		0.30000001192092896			
Plug Depth UOM:		m			
<u>Annular Space/Abandonment Sealing Record</u>					
Plug ID:		1006875761			
Layer:		2			
Plug From:		0.30000001192092896			
Plug To:		5.699999809265137			
Plug Depth UOM:		m			
<u>Method of Construction & Well Use</u>					
Method Construction ID:		1006875759			
Method Construction Code:		6			
Method Construction:		Boring			
Other Method Construction:					
<u>Pipe Information</u>					
Pipe ID:		1006875750			
Casing No:		0			
Comment:					
Alt Name:					
<u>Construction Record - Casing</u>					
Casing ID:		1006875756			
Layer:		1			
Material:		5			
Open Hole or Material:		PLASTIC			
Depth From:		0.0			
Depth To:		6.0			
Casing Diameter:		5.099999904632568			
Casing Diameter UOM:		cm			
Casing Depth UOM:		m			
<u>Construction Record - Screen</u>					
Screen ID:		1006875757			
Layer:		1			
Slot:		10			
Screen Top Depth:		6.0			
Screen End Depth:		7.599999904632568			
Screen Material:		5			
Screen Depth UOM:		m			
Screen Diameter UOM:		cm			
Screen Diameter:		6.400000095367432			
<u>Water Details</u>					
Water ID:		1006875755			
Layer:					
Kind Code:					
Kind:					

Map Key	Number of Records	Direction/ Distance (m)	Elev/Diff (m)	Site	DB
Water Found Depth:					
Water Found Depth UOM:		m			
Hole Diameter					
Hole ID:		1006875754			
Diameter:		21.0			
Depth From:		0.0			
Depth To:		7.599999904632568			
Hole Depth UOM:		m			
Hole Diameter UOM:		cm			
Links					
Bore Hole ID:		1006733218		Tag No: A224266	
Depth M:		7.6		Contractor: 6607	
Year Completed:		2017		Latitude: 43.4377466985543	
Well Completed Dt:		08/09/2017		Longitude: -79.6783148464299	
Audit No:		Z255405		Y: 43.4377466963191	
Path:				X: -79.6783146971005	
42	1 of 1	ENE/159.9	87.7 / -1.56	ON	WWIS
Well ID:		7313354			
Construction Date:					
Use 1st:					
Use 2nd:					
Final Well Status:					
Water Type:					
Casing Material:					
Audit No:		C32757			
Tag:		A242064			
Constructn Method:					
Elevation (m):					
Elevatn Reliabilty:					
Depth to Bedrock:					
Well Depth:					
Overburden/Bedrock:					
Pump Rate:					
Static Water Level:					
Clear/Cloudy:					
Municipality:		OAKVILLE TOWN			
Site Info:					
PDF URL (Map):					
Additional Detail(s) (Map)					
Well Completed Date:		04/20/2018			
Year Completed:		2018			
Depth (m):					
Latitude:		43.4373866214823			
Longitude:		-79.6775442252251			
Path:					
Bore Hole Information					
Bore Hole ID:		1007119828			
DP2BR:					
Spatial Status:					
Code OB:					
Elevation:					
Elevrc:					
Zone:		17			
East83:		607024.00			

Map Key	Number of Records	Direction/ Distance (m)	Elev/Diff (m)	Site	DB
Code OB Desc:				North83:	4810237.00
Open Hole:				Org CS:	UTM83
Cluster Kind:				UTMRC:	4
Date Completed:	04/20/2018			UTMRC Desc:	margin of error : 30 m - 100 m
Remarks:				Location Method:	wwr
Loc Method Desc:		on Water Well Record			
Elevrc Desc:					
Location Source Date:					
Improvement Location Source:					
Improvement Location Method:					
Source Revision Comment:					
Supplier Comment:					

Links

Bore Hole ID:	1007119828	Tag No:	A242064
Depth M:		Contractor:	6607
Year Completed:	2018	Latitude:	43.4373866214823
Well Completed Dt:	04/20/2018	Longitude:	-79.6775442252251
Audit No:	C32757	Y:	43.43738661825147
Path:		X:	-79.67754407581381

[43](#) 1 of 4 **SE/165.1** **84.0 / -5.23** **258 Lakeshore Road West
Oakville ON L6K 1E8** **EHS**

Order No:	21110200097	Nearest Intersection:	
Status:	C	Municipality:	
Report Type:	Standard Report	Client Prov/State:	ON
Report Date:	05-NOV-21	Search Radius (km):	.25
Date Received:	02-NOV-21	X:	-79.677975
Previous Site Name:		Y:	43.4352075
Lot/Building Size:			
Additional Info Ordered:	Fire Insur. Maps and/or Site Plans; Aerial Photos		

[43](#) 2 of 4 **SE/165.1** **84.0 / -5.23** **258 Lakeshore Road West
Oakville ON L6K 1E8** **EHS**

Order No:	21110200097	Nearest Intersection:	
Status:	C	Municipality:	
Report Type:	Standard Report	Client Prov/State:	ON
Report Date:	05-NOV-21	Search Radius (km):	.25
Date Received:	02-NOV-21	X:	-79.677975
Previous Site Name:		Y:	43.4352075
Lot/Building Size:			
Additional Info Ordered:	Fire Insur. Maps and/or Site Plans; Aerial Photos		

[43](#) 3 of 4 **SE/165.1** **84.0 / -5.23** **258 Lakeshore Road West
Oakville ON L6K 1E8** **EHS**

Order No:	21110200097	Nearest Intersection:	
Status:	C	Municipality:	
Report Type:	Standard Report	Client Prov/State:	ON
Report Date:	05-NOV-21	Search Radius (km):	.25
Date Received:	02-NOV-21	X:	-79.677975
Previous Site Name:		Y:	43.4352075
Lot/Building Size:			
Additional Info Ordered:	Fire Insur. Maps and/or Site Plans; Aerial Photos		

Map Key	Number of Records	Direction/ Distance (m)	Elev/Diff (m)	Site	DB
43	4 of 4	SE/165.1	84.0 / -5.23	258 Lakeshore Road West Oakville ON L6K 1E8	EHS
Order No:		21110200097		Nearest Intersection:	
Status:		C		Municipality:	
Report Type:		Standard Report		Client Prov/State: ON	
Report Date:		05-NOV-21		Search Radius (km): .25	
Date Received:		02-NOV-21		X: -79.677975	
Previous Site Name:				Y: 43.4352075	
Lot/Building Size:					
Additional Info Ordered:		Fire Insur. Maps and/or Site Plans; Aerial Photos			
44	1 of 1	NE/177.2	89.0 / -0.27	173 - 183 Lakeshore Rd W Oakville ON L6K 1E7	EHS
Order No:		20130111065		Nearest Intersection:	
Status:		C		Municipality:	
Report Type:		Custom Report		Client Prov/State: ON	
Report Date:		23-JAN-13		Search Radius (km): .25	
Date Received:		09-JAN-13		X: -79.677904	
Previous Site Name:				Y: 43.437819	
Lot/Building Size:					
Additional Info Ordered:					
45	1 of 3	NNE/177.3	89.7 / 0.48	MOUNT ROYAL LAUNDROMAT 180 REBECCA STREET OAKVILLE ON L6K 1J6	GEN
Generator No:		ON2096100			
SIC Code:		9729			
SIC Description:		OTHER LAUND. SERV.			
Approval Years:		95,96,97,98,99,00,01,02,03,04,05			
PO Box No:					
Country:					
Status:					
Co Admin:					
Choice of Contact:					
Phone No Admin:					
Contaminated Facility:					
MHSW Facility:					
Detail(s)					
Waste Class:		241			
Waste Class Name:		HALOGENATED SOLVENTS			
45	2 of 3	NNE/177.3	89.7 / 0.48	La Moda Messina Inc. 180 Rebecca St Oakville ON L6K 1J6	SCT
Established:		01-OCT-03			
Plant Size (ft²):					
Employment:					
--Details--					
Description:		Women's and Girls' Cut and Sew Dress Manufacturing			
SIC/NAICS Code:		315233			
Description:		Other Personal and Household Goods Repair and Maintenance			
SIC/NAICS Code:		811490			

Map Key	Number of Records	Direction/ Distance (m)	Elev/Diff (m)	Site	DB
45	3 of 3	NNE/177.3	89.7 / 0.48	MOUNT ROYAL LAUNDROMAT AND DRYCLEANERS 180 REBECCA ST OAKVILLE ON L6K1J6	CDRY

Legal Name of Company:
Region:
Type of Reporter:

Waste Quantity by Year

Reporting Year: 2005
Quantity of PERC (kg): -
Total Waste Water (kg): 20
Total Waste Water (L): -
Total Residue (kg): 20
Total Residue (L): -
Total Mix (kg): 0
Total Mix (L): -
Request for Confidentiality: No
Reason For Confidentiality: N/A

Reporting Year: 2004
Quantity of PERC (kg): 350
Total Waste Water (kg): 800
Total Waste Water (L): -
Total Residue (kg): -
Total Residue (L): 800
Total Mix (kg): -
Total Mix (L): 0
Request for Confidentiality: No
Reason For Confidentiality: N/A

Reporting Year: 2004
Quantity of PERC (kg): 0
Total Waste Water (kg): 19
Total Waste Water (L): -
Total Residue (kg): 40
Total Residue (L): -
Total Mix (kg): 0
Total Mix (L): -
Request for Confidentiality: No
Reason For Confidentiality: N/A

46	1 of 1	NNE/179.4	89.7 / 0.48	173 LAKESHORE RD W Oakville ON	WWIS
Well ID:	7318538			Flowing (Y/N):	
Construction Date:				Flow Rate:	
Use 1st:	Test Hole			Data Entry Status:	
Use 2nd:	Monitoring			Data Src:	
Final Well Status:	Test Hole			Date Received:	09/13/2018
Water Type:				Selected Flag:	TRUE
Casing Material:				Abandonment Rec:	
Audit No:	Z289407			Contractor:	7644
Tag:	A245018			Form Version:	7
Constructn Method:				Owner:	
Elevation (m):				County:	HALTON
Elevatn Reliabilty:				Lot:	
Depth to Bedrock:				Concession:	
Well Depth:				Concession Name:	

Map Key	Number of Records	Direction/ Distance (m)	Elev/Diff (m)	Site	DB
Overburden/Bedrock: Pump Rate: Static Water Level: Clear/Cloudy: Municipality: Site Info:		OAKVILLE TOWN		Easting NAD83: Northing NAD83: Zone: UTM Reliability:	
PDF URL (Map):					
<u>Additional Detail(s) (Map)</u>					
Well Completed Date: Year Completed: Depth (m): Latitude: Longitude: Path:		05/25/2018 2018 5.334 43.4380376183255 -79.6785556459734			
<u>Bore Hole Information</u>					
Bore Hole ID: DP2BR: Spatial Status: Code OB: Code OB Desc: Open Hole: Cluster Kind: Date Completed: Remarks: Loc Method Desc: Elevrc Desc: Location Source Date: Improvement Location Source: Improvement Location Method: Source Revision Comment: Supplier Comment:		1007287374 05/25/2018 on Water Well Record		Elevation: Elevrc: Zone: East83: North83: Org CS: UTMRC: UTMRC Desc: Location Method:	17 606941.00 4810308.00 UTM83 4 margin of error : 30 m - 100 m wwr
<u>Overburden and Bedrock</u>					
<u>Materials Interval</u>					
Formation ID: Layer: Color: General Color: Mat1: Most Common Material: Mat2: Mat2 Desc: Mat3: Mat3 Desc: Formation Top Depth: Formation End Depth: Formation End Depth UOM:		1007474153 4 2 GREY 17 SHALE 13.0 17.5 ft			
<u>Overburden and Bedrock</u>					
<u>Materials Interval</u>					
Formation ID: Layer: Color: General Color: Mat1:		1007474151 2 6 BROWN 01			

Map Key	Number of Records	Direction/ Distance (m)	Elev/Diff (m)	Site	DB
Most Common Material:					
Mat2:		FILL			
Mat2 Desc:		11			
Mat3:		GRAVEL			
Mat3 Desc:		28			
Formation Top Depth:		SAND			
Formation End Depth:		1.0			
Formation End Depth UOM:		5.0			
		ft			
<u>Overburden and Bedrock</u>					
<u>Materials Interval</u>					
Formation ID:		1007474150			
Layer:		1			
Color:		2			
General Color:		GREY			
Mat1:		27			
Most Common Material:		OTHER			
Mat2:					
Mat2 Desc:					
Mat3:					
Mat3 Desc:					
Formation Top Depth:		0.0			
Formation End Depth:		1.0			
Formation End Depth UOM:		ft			
<u>Overburden and Bedrock</u>					
<u>Materials Interval</u>					
Formation ID:		1007474152			
Layer:		3			
Color:		6			
General Color:		BROWN			
Mat1:		28			
Most Common Material:		SAND			
Mat2:		06			
Mat2 Desc:		SILT			
Mat3:					
Mat3 Desc:					
Formation Top Depth:		5.0			
Formation End Depth:		13.0			
Formation End Depth UOM:		ft			
<u>Annular Space/Abandonment</u>					
<u>Sealing Record</u>					
Plug ID:		1007474161			
Layer:		1			
Plug From:		0.0			
Plug To:		1.0			
Plug Depth UOM:		ft			
<u>Annular Space/Abandonment</u>					
<u>Sealing Record</u>					
Plug ID:		1007474162			
Layer:		2			
Plug From:		1.0			
Plug To:		13.0			
Plug Depth UOM:		ft			
<u>Annular Space/Abandonment</u>					

<i>Map Key</i>	<i>Number of Records</i>	<i>Direction/ Distance (m)</i>	<i>Elev/Diff (m)</i>	<i>Site</i>	<i>DB</i>
<u>Sealing Record</u>					
Plug ID:		1007474163			
Layer:		3			
Plug From:		13.0			
Plug To:		17.5			
Plug Depth UOM:		ft			
<u>Method of Construction & Well Use</u>					
Method Construction ID:		1007474160			
Method Construction Code:		2			
Method Construction:		Rotary (Convent.)			
Other Method Construction:					
<u>Pipe Information</u>					
Pipe ID:		1007474149			
Casing No:		0			
Comment:					
Alt Name:					
<u>Construction Record - Casing</u>					
Casing ID:		1007474156			
Layer:		1			
Material:		5			
Open Hole or Material:		PLASTIC			
Depth From:		0.0			
Depth To:		13.5			
Casing Diameter:		2.0			
Casing Diameter UOM:		inch			
Casing Depth UOM:		ft			
<u>Construction Record - Screen</u>					
Screen ID:		1007474157			
Layer:		1			
Slot:		10			
Screen Top Depth:		13.5			
Screen End Depth:		17.5			
Screen Material:		5			
Screen Depth UOM:		ft			
Screen Diameter UOM:		inch			
Screen Diameter:		2.0			
<u>Water Details</u>					
Water ID:		1007474155			
Layer:		1			
Kind Code:		8			
Kind:		Untested			
Water Found Depth:		17.0			
Water Found Depth UOM:		ft			
<u>Hole Diameter</u>					
Hole ID:		1007474154			
Diameter:		6.0			
Depth From:		0.0			

Map Key	Number of Records	Direction/ Distance (m)	Elev/Diff (m)	Site	DB
Depth To:		17.5			
Hole Depth UOM:		ft			
Hole Diameter UOM:		inch			
Links					
Bore Hole ID:	1007287374			Tag No:	A245018
Depth M:	5.334			Contractor:	7644
Year Completed:	2018			Latitude:	43.4380376183255
Well Completed Dt:	05/25/2018			Longitude:	-79.6785556459734
Audit No:	Z289407			Y:	43.438037615256285
Path:	731\7318538.pdf			X:	-79.6785554966986

47	1 of 1	WNW/180.3	89.8 / 0.60	231 Rebecca Street Oakville ON	EHS
Order No:	20170601092			Nearest Intersection:	
Status:	C			Municipality:	
Report Type:	Custom Report			Client Prov/State:	ON
Report Date:	08-JUN-17			Search Radius (km):	.25
Date Received:	01-JUN-17			X:	-79.681052
Previous Site Name:				Y:	43.437195
Lot/Building Size:					
Additional Info Ordered:					

48	1 of 1	ENE/200.0	85.6 / -3.61	ON	WWIS
Well ID:	7281224			Flowing (Y/N):	
Construction Date:				Flow Rate:	
Use 1st:				Data Entry Status:	Yes
Use 2nd:				Data Src:	
Final Well Status:				Date Received:	02/15/2017
Water Type:				Selected Flag:	TRUE
Casing Material:				Abandonment Rec:	
Audit No:	C33042			Contractor:	7464
Tag:	A205073			Form Version:	8
Constructn Method:				Owner:	
Elevation (m):				County:	HALTON
Elevatn Reliability:				Lot:	
Depth to Bedrock:				Concession:	
Well Depth:				Concession Name:	
Overburden/Bedrock:				Easting NAD83:	
Pump Rate:				Northing NAD83:	
Static Water Level:				Zone:	
Clear/Cloudy:				UTM Reliability:	
Municipality:	OAKVILLE TOWN				
Site Info:					
PDF URL (Map):					

Additional Detail(s) (Map)

Well Completed Date:	07/29/2016
Year Completed:	2016
Depth (m):	
Latitude:	43.4373250347405
Longitude:	-79.6768906726127
Path:	

Bore Hole Information

Map Key	Number of Records	Direction/ Distance (m)	Elev/Diff (m)	Site	DB
Bore Hole ID:	1006353830			Elevation:	
DP2BR:				Elevrc:	
Spatial Status:				Zone:	17
Code OB:				East83:	607077.00
Code OB Desc:				North83:	4810231.00
Open Hole:				Org CS:	UTM83
Cluster Kind:				UTMRC:	4
Date Completed:	07/29/2016			UTMRC Desc:	margin of error : 30 m - 100 m
Remarks:				Location Method:	wwr
Loc Method Desc:		on Water Well Record			
Elevrc Desc:					
Location Source Date:					
Improvement Location Source:					
Improvement Location Method:					
Source Revision Comment:					
Supplier Comment:					
Links					
Bore Hole ID:	1006353830			Tag No:	A205073
Depth M:				Contractor:	7464
Year Completed:	2016			Latitude:	43.4373250347405
Well Completed Dt:	07/29/2016			Longitude:	-79.6768906726127
Audit No:	C33042			Y:	43.43732503222585
Path:				X:	-79.67689052380992

49	1 of 1	SE/209.3	83.3 / -5.91	258 LAKESHORE RD. W lot 17 OAKVILLE ON	WWIS
Well ID:	7410254			Flowing (Y/N):	
Construction Date:				Flow Rate:	
Use 1st:	Monitoring			Data Entry Status:	
Use 2nd:				Data Src:	
Final Well Status:	Observation Wells			Date Received:	02/04/2022
Water Type:				Selected Flag:	TRUE
Casing Material:				Abandonment Rec:	
Audit No:	IQ6XVUR7			Contractor:	6607
Tag:	A327586			Form Version:	9
Constructn Method:				Owner:	
Elevation (m):				County:	HALTON
Elevatn Reliabilty:				Lot:	017
Depth to Bedrock:				Concession:	
Well Depth:				Concession Name:	BF
Overburden/Bedrock:				Easting NAD83:	
Pump Rate:				Northing NAD83:	
Static Water Level:				Zone:	
Clear/Cloudy:				UTM Reliability:	
Municipality:		OAKVILLE TOWN			
Site Info:					

Bore Hole Information

Bore Hole ID:	1008944896			Elevation:	
DP2BR:				Elevrc:	
Spatial Status:				Zone:	17
Code OB:				East83:	607050.00
Code OB Desc:				North83:	4809984.00
Open Hole:				Org CS:	UTM83
Cluster Kind:				UTMRC:	4
Date Completed:	02/02/2022			UTMRC Desc:	margin of error : 30 m - 100 m
Remarks:				Location Method:	wwr
Loc Method Desc:		on Water Well Record			

Map Key	Number of Records	Direction/ Distance (m)	Elev/Diff (m)	Site	DB
Elevrc Desc:					
Location Source Date:					
Improvement Location Source:					
Improvement Location Method:					
Source Revision Comment:					
Supplier Comment:					
<u>Overburden and Bedrock</u>					
<u>Materials Interval</u>					
Formation ID:		1008945079			
Layer:		2			
Color:		6			
General Color:		BROWN			
Mat1:		28			
Most Common Material:		SAND			
Mat2:		06			
Mat2 Desc:		SILT			
Mat3:		77			
Mat3 Desc:		LOOSE			
Formation Top Depth:		0.6000000238418579			
Formation End Depth:		3.0			
Formation End Depth UOM:		m			
<u>Overburden and Bedrock</u>					
<u>Materials Interval</u>					
Formation ID:		1008945078			
Layer:		1			
Color:		6			
General Color:		BROWN			
Mat1:		28			
Most Common Material:		SAND			
Mat2:		11			
Mat2 Desc:		GRAVEL			
Mat3:		01			
Mat3 Desc:		FILL			
Formation Top Depth:		0.0			
Formation End Depth:		0.6000000238418579			
Formation End Depth UOM:		m			
<u>Annular Space/Abandonment</u>					
<u>Sealing Record</u>					
Plug ID:		1008945214			
Layer:		2			
Plug From:		0.30000001192092896			
Plug To:		1.0			
Plug Depth UOM:		m			
<u>Annular Space/Abandonment</u>					
<u>Sealing Record</u>					
Plug ID:		1008945213			
Layer:		1			
Plug From:		0.0			
Plug To:		0.30000001192092896			
Plug Depth UOM:		m			
<u>Annular Space/Abandonment</u>					
<u>Sealing Record</u>					

Map Key	Number of Records	Direction/ Distance (m)	Elev/Diff (m)	Site	DB
Plug ID:		1008945174			
Layer:		1			
Plug From:					
Plug To:					
Plug Depth UOM:		m			
<u>Method of Construction & Well Use</u>					
Method Construction ID:		1008944977			
Method Construction Code:		E			
Method Construction:		Auger			
Other Method Construction:					
<u>Pipe Information</u>					
Pipe ID:		1008944942			
Casing No:		0			
Comment:					
Alt Name:					
<u>Construction Record - Casing</u>					
Casing ID:		1008945108			
Layer:		1			
Material:		5			
Open Hole or Material:		PLASTIC			
Depth From:		0.0			
Depth To:		1.5			
Casing Diameter:		5.099999904632568			
Casing Diameter UOM:		cm			
Casing Depth UOM:		m			
<u>Construction Record - Screen</u>					
Screen ID:		1008945125			
Layer:		1			
Slot:		10			
Screen Top Depth:		1.5			
Screen End Depth:		3.0			
Screen Material:		5			
Screen Depth UOM:		m			
Screen Diameter UOM:		cm			
Screen Diameter:		6.400000095367432			
<u>Results of Well Yield Testing</u>					
Pumping Test Method Desc:					
Pump Test ID:		1008944943			
Pump Set At:					
Static Level:					
Final Level After Pumping:					
Recommended Pump Depth:					
Pumping Rate:					
Flowing Rate:					
Recommended Pump Rate:					
Levels UOM:		m			
Rate UOM:		LPM			
Water State After Test Code:					
Water State After Test:					
Pumping Test Method:					
Pumping Duration HR:					

Map Key	Number of Records	Direction/ Distance (m)	Elev/Diff (m)	Site	DB
Pumping Duration MIN:					
Flowing:					
<u>Water Details</u>					
Water ID:		1008945022			
Layer:		1			
Kind Code:		8			
Kind:		Untested			
Water Found Depth:		1.2000000476837158			
Water Found Depth UOM:		m			
<u>Hole Diameter</u>					
Hole ID:		1008945152			
Diameter:		21.0			
Depth From:		0.0			
Depth To:		3.0			
Hole Depth UOM:		m			
Hole Diameter UOM:		cm			
<u>Links</u>					
Bore Hole ID:	1008944896			Tag No:	A327586
Depth M:	3			Contractor:	6607
Year Completed:	2022			Latitude:	43.4351054006841
Well Completed Dt:	02/02/2022			Longitude:	-79.677272654493
Audit No:	IQ6XVUR7			Y:	43.43510539826266
Path:	741\7410254.pdf			X:	-79.67727250460986
50	1 of 1	WNW/210.5	90.6 / 1.34	UNKNOWN 123 MARGARET DR. OAKVILLE OAKVILLE TOWN ON L6K 2V9	SPL
Ref No:	237737			Municipality No:	14403
Year:				Nature of Damage:	
Incident Dt:	8/30/2002			Discharger Report:	
Dt MOE Arvl on Scn:				Material Group:	
MOE Reported Dt:	8/30/2002			Health/Env Conseq:	
Dt Document Closed:				Agency Involved:	
Site No:					
MOE Response:					
Site County/District:					
Site Geo Ref Meth:					
Site District Office:					
Nearest Watercourse:					
Site Name:					
Site Address:					
Site Region:					
Site Municipality:		OAKVILLE TOWN			
Site Lot:					
Site Conc:					
Site Geo Ref Accu:					
Site Map Datum:					
Northing:					
Easting:					
Incident Cause:		UNKNOWN			
Incident Event:					
Environment Impact:		POSSIBLE			
Nature of Impact:		Soil contamination			
Contaminant Qty:					
System Facility Address:					

Map Key	Number of Records	Direction/ Distance (m)	Elev/Diff (m)	Site	DB
---------	-------------------	-------------------------	---------------	------	----

Client Name:
Client Type:
Source Type:
Contaminant Code:
Contaminant Name:
Contaminant Limit 1:
Contam Limit Freq 1:
Contaminant UN No 1:
Receiving Medium: LAND
Incident Reason: UNKNOWN
Incident Summary: OIL/WATER HIT WHILE DEMOLISHING HOMES TO WIDEN ROADWAY
Activity Preceding Spill:
Property 2nd Watershed:
Property Tertiary Watershed:
Sector Type:
SAC Action Class:
Call Report Locatn Geodata:

51	1 of 1	N/217.8	88.6 / -0.64	Felan Avenue and Rebecca Street Oakville ON	EHS
--------------------	--------	---------	--------------	--	-----

Order No:	20091114001	Nearest Intersection:	
Status:	C	Municipality:	
Report Type:	Custom Report	Client Prov/State:	ON
Report Date:	11/19/2009	Search Radius (km):	0.35
Date Received:	11/14/2009	X:	-79.678972
Previous Site Name:		Y:	43.438454
Lot/Building Size:			
Additional Info Ordered:			

52	1 of 1	NNE/226.4	87.7 / -1.54	170 REBECCA ST Oakville ON	WWIS
--------------------	--------	-----------	--------------	-------------------------------	------

Well ID:	7295084	Flowing (Y/N):	
Construction Date:		Flow Rate:	
Use 1st:	Monitoring	Data Entry Status:	
Use 2nd:		Data Src:	
Final Well Status:	Observation Wells	Date Received:	09/20/2017
Water Type:		Selected Flag:	TRUE
Casing Material:		Abandonment Rec:	
Audit No:	Z255406	Contractor:	6607
Tag:	A224251	Form Version:	7
Constructn Method:		Owner:	
Elevation (m):		County:	HALTON
Elevatn Reliabilty:		Lot:	
Depth to Bedrock:		Concession:	
Well Depth:		Concession Name:	
Overburden/Bedrock:		Easting NAD83:	
Pump Rate:		Northing NAD83:	
Static Water Level:		Zone:	
Clear/Cloudy:		UTM Reliability:	
Municipality:	OAKVILLE TOWN		
Site Info:			

PDF URL (Map):

Additional Detail(s) (Map)

Well Completed Date:	08/08/2017
Year Completed:	2017
Depth (m):	3.6

Map Key	Number of Records	Direction/ Distance (m)	Elev/Diff (m)	Site	DB
Latitude:		43.4383836982006			
Longitude:		-79.6781156284567			
Path:					

Bore Hole Information

Bore Hole ID:	1006733215	Elevation:	
DP2BR:		Elevrc:	
Spatial Status:		Zone:	17
Code OB:		East83:	606976.00
Code OB Desc:		North83:	4810347.00
Open Hole:		Org CS:	UTM83
Cluster Kind:		UTMRC:	4
Date Completed:	08/08/2017	UTMRC Desc:	margin of error : 30 m - 100 m
Remarks:		Location Method:	wwr
Loc Method Desc:	on Water Well Record		
Elevrc Desc:			
Location Source Date:			
Improvement Location Source:			
Improvement Location Method:			
Source Revision Comment:			
Supplier Comment:			

Overburden and Bedrock

Materials Interval

Formation ID:	1006875732
Layer:	2
Color:	6
General Color:	BROWN
Mat1:	06
Most Common Material:	SILT
Mat2:	28
Mat2 Desc:	SAND
Mat3:	05
Mat3 Desc:	CLAY
Formation Top Depth:	1.0
Formation End Depth:	3.5999999046325684
Formation End Depth UOM:	m

Overburden and Bedrock

Materials Interval

Formation ID:	1006875731
Layer:	1
Color:	6
General Color:	BROWN
Mat1:	28
Most Common Material:	SAND
Mat2:	11
Mat2 Desc:	GRAVEL
Mat3:	05
Mat3 Desc:	CLAY
Formation Top Depth:	0.0
Formation End Depth:	1.0
Formation End Depth UOM:	m

Annular Space/Abandonment

Sealing Record

Plug ID:	1006875739
Layer:	1

<i>Map Key</i>	<i>Number of Records</i>	<i>Direction/ Distance (m)</i>	<i>Elev/Diff (m)</i>	<i>Site</i>	<i>DB</i>
<i>Plug From:</i>		0.0			
<i>Plug To:</i>		0.30000001192092896			
<i>Plug Depth UOM:</i>		m			
<u>Annular Space/Abandonment Sealing Record</u>					
<i>Plug ID:</i>		1006875740			
<i>Layer:</i>		2			
<i>Plug From:</i>		0.30000001192092896			
<i>Plug To:</i>		1.0			
<i>Plug Depth UOM:</i>		m			
<u>Method of Construction & Well Use</u>					
<i>Method Construction ID:</i>		1006875738			
<i>Method Construction Code:</i>		6			
<i>Method Construction:</i>		Boring			
<i>Other Method Construction:</i>					
<u>Pipe Information</u>					
<i>Pipe ID:</i>		1006875730			
<i>Casing No:</i>		0			
<i>Comment:</i>					
<i>Alt Name:</i>					
<u>Construction Record - Casing</u>					
<i>Casing ID:</i>		1006875735			
<i>Layer:</i>		1			
<i>Material:</i>		5			
<i>Open Hole or Material:</i>		PLASTIC			
<i>Depth From:</i>		0.0			
<i>Depth To:</i>		1.2000000476837158			
<i>Casing Diameter:</i>		5.099999904632568			
<i>Casing Diameter UOM:</i>		cm			
<i>Casing Depth UOM:</i>		m			
<u>Construction Record - Screen</u>					
<i>Screen ID:</i>		1006875736			
<i>Layer:</i>		1			
<i>Slot:</i>		10			
<i>Screen Top Depth:</i>		1.2000000476837158			
<i>Screen End Depth:</i>		3.5999999046325684			
<i>Screen Material:</i>		5			
<i>Screen Depth UOM:</i>		m			
<i>Screen Diameter UOM:</i>		cm			
<i>Screen Diameter:</i>		6.400000095367432			
<u>Water Details</u>					
<i>Water ID:</i>		1006875734			
<i>Layer:</i>					
<i>Kind Code:</i>					
<i>Kind:</i>					
<i>Water Found Depth:</i>					
<i>Water Found Depth UOM:</i>		m			

Map Key	Number of Records	Direction/ Distance (m)	Elev/Diff (m)	Site	DB
---------	-------------------	----------------------------	------------------	------	----

Hole Diameter

Hole ID: 1006875733
 Diameter: 21.0
 Depth From: 0.0
 Depth To: 3.5999999046325684
 Hole Depth UOM: m
 Hole Diameter UOM: cm

Links

Bore Hole ID:	1006733215	Tag No:	A224251
Depth M:	3.6	Contractor:	6607
Year Completed:	2017	Latitude:	43.4383836982006
Well Completed Dt:	08/08/2017	Longitude:	-79.6781156284567
Audit No:	Z255406	Y:	43.438383695395395
Path:		X:	-79.67811547862571

53	1 of 1	NNE/227.7	87.7 / -1.54	170 REBECCA ST Oakville ON	WWIS
--------------------	--------	-----------	--------------	-------------------------------	------

Well ID:	7295087	Flowing (Y/N):	
Construction Date:		Flow Rate:	
Use 1st:	Monitoring	Data Entry Status:	
Use 2nd:		Data Src:	
Final Well Status:	Observation Wells	Date Received:	09/20/2017
Water Type:		Selected Flag:	TRUE
Casing Material:		Abandonment Rec:	
Audit No:	Z255403	Contractor:	6607
Tag:	A224265	Form Version:	7
Constructn Method:		Owner:	
Elevation (m):		County:	HALTON
Elevatn Reliabilty:		Lot:	
Depth to Bedrock:		Concession:	
Well Depth:		Concession Name:	
Overburden/Bedrock:		Easting NAD83:	
Pump Rate:		Northing NAD83:	
Static Water Level:		Zone:	
Clear/Cloudy:		UTM Reliability:	
Municipality:	OAKVILLE TOWN		
Site Info:			

PDF URL (Map):

Additional Detail(s) (Map)

Well Completed Date: 08/08/2017
 Year Completed: 2017
 Depth (m): 2.22504
 Latitude: 43.4383925573712
 Longitude: -79.6781030788543
 Path:

Bore Hole Information

Bore Hole ID:	1006733224	Elevation:	
DP2BR:		Elevrc:	
Spatial Status:		Zone:	17
Code OB:		East83:	606977.00
Code OB Desc:		North83:	4810348.00
Open Hole:		Org CS:	UTM83
Cluster Kind:		UTMRC:	4

Map Key	Number of Records	Direction/ Distance (m)	Elev/Diff (m)	Site	DB
---------	-------------------	----------------------------	------------------	------	----

Date Completed: 08/08/2017
Remarks:
Loc Method Desc: on Water Well Record
Elevrc Desc:
Location Source Date:
Improvement Location Source:
Improvement Location Method:
Source Revision Comment:
Supplier Comment:

UTMRC Desc: margin of error : 30 m - 100 m
Location Method: wwr

**Overburden and Bedrock
Materials Interval**

Formation ID: 1006875785
Layer: 1
Color: 6
General Color: BROWN
Mat1: 28
Most Common Material: SAND
Mat2: 11
Mat2 Desc: GRAVEL
Mat3: 05
Mat3 Desc: CLAY
Formation Top Depth: 0.0
Formation End Depth: 1.0
Formation End Depth UOM: ft

**Overburden and Bedrock
Materials Interval**

Formation ID: 1006875786
Layer: 2
Color: 6
General Color: BROWN
Mat1: 06
Most Common Material: SILT
Mat2: 28
Mat2 Desc: SAND
Mat3: 05
Mat3 Desc: CLAY
Formation Top Depth: 1.0
Formation End Depth: 3.5999999046325684
Formation End Depth UOM: ft

**Overburden and Bedrock
Materials Interval**

Formation ID: 1006875787
Layer: 3
Color: 2
General Color: GREY
Mat1: 17
Most Common Material: SHALE
Mat2: 15
Mat2 Desc: LIMESTONE
Mat3: 74
Mat3 Desc: LAYERED
Formation Top Depth: 3.5999999046325684
Formation End Depth: 7.300000190734863
Formation End Depth UOM: ft

Annular Space/Abandonment

<i>Map Key</i>	<i>Number of Records</i>	<i>Direction/ Distance (m)</i>	<i>Elev/Diff (m)</i>	<i>Site</i>	<i>DB</i>
<u>Sealing Record</u>					
Plug ID:		1006875794			
Layer:		1			
Plug From:		0.0			
Plug To:		0.30000001192092896			
Plug Depth UOM:		ft			
<u>Annular Space/Abandonment</u>					
<u>Sealing Record</u>					
Plug ID:		1006875795			
Layer:		2			
Plug From:		0.30000001192092896			
Plug To:		5.5			
Plug Depth UOM:		ft			
<u>Method of Construction & Well Use</u>					
Method Construction ID:		1006875793			
Method Construction Code:		6			
Method Construction:		Boring			
Other Method Construction:					
<u>Pipe Information</u>					
Pipe ID:		1006875784			
Casing No:		0			
Comment:					
Alt Name:					
<u>Construction Record - Casing</u>					
Casing ID:		1006875790			
Layer:		1			
Material:		5			
Open Hole or Material:		PLASTIC			
Depth From:		0.0			
Depth To:		5.800000190734863			
Casing Diameter:		5.099999904632568			
Casing Diameter UOM:		inch			
Casing Depth UOM:		ft			
<u>Construction Record - Screen</u>					
Screen ID:		1006875791			
Layer:		1			
Slot:		10			
Screen Top Depth:		5.800000190734863			
Screen End Depth:		7.300000190734863			
Screen Material:		5			
Screen Depth UOM:		ft			
Screen Diameter UOM:		inch			
Screen Diameter:		6.400000095367432			
<u>Water Details</u>					
Water ID:		1006875789			
Layer:					
Kind Code:					

Map Key	Number of Records	Direction/ Distance (m)	Elev/Diff (m)	Site	DB
---------	-------------------	----------------------------	------------------	------	----

Kind:

Water Found Depth:

Water Found Depth UOM: ft

Hole Diameter

Hole ID: 1006875788

Diameter: 21.0

Depth From: 0.0

Depth To: 7.300000190734863

Hole Depth UOM: ft

Hole Diameter UOM: inch

Links

Bore Hole ID: 1006733224

Depth M: 2.22504

Year Completed: 2017

Well Completed Dt: 08/08/2017

Audit No: Z255403

Path:

Tag No: A224265

Contractor: 6607

Latitude: 43.4383925573712

Longitude: -79.6781030788543

Y: 43.43839255465146

X: -79.67810293006272

[54](#)

1 of 6

WNW/229.6

90.8 / 1.60

G.E. PERDUE HIGH SCHOOL (HALTON BOARD OF EDUCATION) 124 MARGARET DRIVE OAKVILLE, ON L6K 2W1

GEN

Generator No: ON0326302

SIC Code: 8511

SIC Description: ELEMNT./SECON. EDUC.

Approval Years: 86,87,88,89,90

PO Box No:

Country:

Status:

Co Admin:

Choice of Contact:

Phone No Admin:

Contaminated Facility:

MHSW Facility:

Detail(s)

Waste Class: 148

Waste Class Name: INORGANIC LABORATORY CHEMICALS

Waste Class: 211

Waste Class Name: AROMATIC SOLVENTS

Waste Class: 213

Waste Class Name: PETROLEUM DISTILLATES

Waste Class: 251

Waste Class Name: OIL SKIMMINGS & SLUDGES

Waste Class: 252

Waste Class Name: WASTE OILS & LUBRICANTS

Waste Class: 263

Waste Class Name: ORGANIC LABORATORY CHEMICALS

[54](#)

2 of 6

WNW/229.6

90.8 / 1.60

G.E. PERDUE (OUT OF BUSINESS) 19-156 BOARD OF EDUCATION) 124 MARGARET DRIVE OAKVILLE, ON L6K 2W1

GEN

Map Key	Number of Records	Direction/ Distance (m)	Elev/Diff (m)	Site	DB
---------	-------------------	----------------------------	------------------	------	----

Generator No: ON0326302
SIC Code: 8511
SIC Description: ELEM.T./SECON. EDUC.
Approval Years: 92,93,94,95,96,97
PO Box No:
Country:
Status:
Co Admin:
Choice of Contact:
Phone No Admin:
Contaminated Facility:
MHSW Facility:

Detail(s)

Waste Class: 148
Waste Class Name: INORGANIC LABORATORY CHEMICALS

Waste Class: 211
Waste Class Name: AROMATIC SOLVENTS

Waste Class: 213
Waste Class Name: PETROLEUM DISTILLATES

Waste Class: 251
Waste Class Name: OIL SKIMMINGS & SLUDGES

Waste Class: 252
Waste Class Name: WASTE OILS & LUBRICANTS

Waste Class: 263
Waste Class Name: ORGANIC LABORATORY CHEMICALS

54	3 of 6	WNW/229.6	90.8 / 1.60	HALTON BOARD OF EDUCATION(OUT OF BUS.) GORDON E. PERDUE HIGH SCHOOL 124 MARGARET DRIVE OAKVILLE ON L6K 2W1	GEN
--------------------	--------	-----------	-------------	---	-----

Generator No: ON0326302
SIC Code: 8511
SIC Description: ELEM.T./SECON. EDUC.
Approval Years: 98
PO Box No:
Country:
Status:
Co Admin:
Choice of Contact:
Phone No Admin:
Contaminated Facility:
MHSW Facility:

Detail(s)

Waste Class: 263
Waste Class Name: ORGANIC LABORATORY CHEMICALS

Waste Class: 213
Waste Class Name: PETROLEUM DISTILLATES

Waste Class: 251
Waste Class Name: OIL SKIMMINGS & SLUDGES

Map Key	Number of Records	Direction/ Distance (m)	Elev/Diff (m)	Site	DB
Waste Class:		252			
Waste Class Name:		WASTE OILS & LUBRICANTS			
Waste Class:		148			
Waste Class Name:		INORGANIC LABORATORY CHEMICALS			
Waste Class:		211			
Waste Class Name:		AROMATIC SOLVENTS			
54	4 of 6	WNW/229.6	90.8 / 1.60	HALTON ROMAN CATHOLIC SCHOOL BOARD00-000 124 MARGARET DRIVE ST. THOMAS AQUINAS SCHOOL OAKVILLE ON L6K 2W1	GEN
Generator No:		ON0965407			
SIC Code:		0000			
SIC Description:		*** NOT DEFINED ***			
Approval Years:		92,93,94			
PO Box No:					
Country:					
Status:					
Co Admin:					
Choice of Contact:					
Phone No Admin:					
Contaminated Facility:					
MHSW Facility:					
54	5 of 6	WNW/229.6	90.8 / 1.60	HALTON CATHOLIC DISTRICT SCHOOL BOARD 124 MARGARET DRIVE OAKVILLE ON L6K 2W1	GEN
Generator No:		ON1013317			
SIC Code:					
SIC Description:					
Approval Years:		02,03,04			
PO Box No:					
Country:					
Status:					
Co Admin:					
Choice of Contact:					
Phone No Admin:					
Contaminated Facility:					
MHSW Facility:					
<u>Detail(s)</u>					
Waste Class:		148			
Waste Class Name:		INORGANIC LABORATORY CHEMICALS			
54	6 of 6	WNW/229.6	90.8 / 1.60	Halton Catholic District School Board 124 Margaret Drive Oakville ON L6K 2W1	GEN
Generator No:		ON7794444			
SIC Code:					
SIC Description:					
Approval Years:		02,03,04,05,06			
PO Box No:					
Country:					
Status:					
Co Admin:					
Choice of Contact:					

Map Key	Number of Records	Direction/ Distance (m)	Elev/Diff (m)	Site	DB
Phone No Admin: Contaminated Facility: MHSW Facility:					
<u>Detail(s)</u>					
Waste Class:		211			
Waste Class Name:		AROMATIC SOLVENTS			
Waste Class:		148			
Waste Class Name:		INORGANIC LABORATORY CHEMICALS			
Waste Class:		212			
Waste Class Name:		ALIPHATIC SOLVENTS			
Waste Class:		213			
Waste Class Name:		PETROLEUM DISTILLATES			
Waste Class:		251			
Waste Class Name:		OIL SKIMMINGS & SLUDGES			
Waste Class:		252			
Waste Class Name:		WASTE OILS & LUBRICANTS			
Waste Class:		263			
Waste Class Name:		ORGANIC LABORATORY CHEMICALS			
Waste Class:		331			
Waste Class Name:		WASTE COMPRESSED GASES			

[55](#)

1 of 1

ENE/244.8

86.0 / -3.26

**174 Lakeshore Road West
Oakville ON L6K 1E6**

EHS

Order No: 20120827032
Status: C
Report Type: Custom Report
Report Date: 06-SEP-12
Date Received: 27-AUG-12
Previous Site Name:
Lot/Building Size:
Additional Info Ordered: Fire Insur. Maps and/or Site Plans

Nearest Intersection:
Municipality:
Client Prov/State: ON
Search Radius (km): .25
X: -79.676567
Y: 43.437711

Unplottable Summary

Total: 57 Unplottable sites

DB	Company Name/Site Name	Address	City	Postal
CA	LANDAWN SHOPPING CENTRES LTD.	S. OF DORVAL DR. & KERR ST.	OAKVILLE TOWN ON	
CA	R.M. OF HALTON	KERR ST/BATH ST/REBECCA ST.	OAKVILLE TOWN ON	
CA	Fourth Line Overflow	Rebecca St. S. side & McCraney Creek E. side	Oakville ON	
CA	R.M. OF HALTON	MAURICE DRIVE (R.O.W.)	OAKVILLE TOWN ON	
CA	R.M. OF HALTON	SHERIN DR/VALLEY DR/REBECCA ST	OAKVILLE ON	
CA	R.M. OF HALTON	SHERIN DR/VALLEY DR/REBECCA ST	OAKVILLE ON	
CA	KANEFF HOMES INC.- CONDOMINIUM TOWNHOUSES	SHERIDAN GARDENS-PH. 3	OAKVILLE CITY ON	
CA	657380 ONTARIO LIMITED C/O KANEFF PROP.	JONATHAN DR. SHERIDAN GARDENS	OAKVILLE TOWN ON	
CA		Rebecca Street	Oakville ON	
CA		Lot 11, Concession 1, SDS., Petis Gardens	Oakville ON	
CA	LANDAWN SHOPPING CENTRES LTD.	DORVAL DR. KERR ST.	OAKVILLE TOWN ON	
CA		Road Allowances-Bronte Rd. & Rebecca St.	Oakville ON	
CA	R.M. OF HALTON	MAURICE DRIVE (R.O.W.)	OAKVILLE TOWN ON	
CA	R.M. OF HALTON	SHERIN DR/VALLEY DR/REBECCA ST	OAKVILLE ON	
CA	VAN WIEREN GENERAL CONTRACTING	REBECCA ST.	OAKVILLE TOWN ON	
CA		Wilson St., Rebecca St., Kerr St., John St.	Oakville ON	
CA	West Oakville Down Town Homes Inc.	Garden Drive	Oakville ON	
CA		Lees Lane, Summerlea St., and Rebecca Street	Oakville ON	

CA	R.M. OF HALTON	BRONTE RD/REBECCA ST/U.MID.RD.	OAKVILLE TOWN ON	
CA	VAN WIEN GENERAL CONTRACTING LTD.	REBECCA STREET	OAKVILLE TOWN ON	
CA	The Corporation of the Town of Oakville	Rebecca St. S. side & McCraney Creek E. side	Oakville ON	
ECA	Fernbrook Homes (Rebecca) Limited	Maurice Dr	Oakville ON	L4K 1W7
ECA	The Regional Municipality of Halton	1385 Lakeshore Rd W 171 Rebecca Street	Oakville ON	L6M 3L1
ECA	The Regional Municipality of Halton	Speers Road from west of Dorval Drive to Woody Road	Oakville ON	L6M 3L1
ECA	The Regional Municipality of Halton	Rebecca Street	Oakville ON	L6M 3L1
ECA	The Corporation of the Town of Oakville	Rebecca St. S. side & McCraney Creek E. side	Oakville ON	
ECA	The Regional Municipality of Halton	Lakeshore Road and Rebecca Street Doral Drive, Randall Street, Dunn Street and Trafalgar Street	Oakville ON	L6M 3L1
GEN	TRANS-NORTHERN PIPELINES INC.	OAKVILLE PUMP AND METER STATION Suncor Storage Facility, Rebecca Street	OAKVILLE ON	
GEN	TRANS-NORTHERN PIPELINES INC.	OAKVILLE PUMP AND METER STATION Suncor Storage Facility, Rebecca Street	OAKVILLE ON	
GEN	TRANS-NORTHERN PIPELINES INC.	OAKVILLE PUMP AND METER STATION Suncor Storage Facility, Rebecca Street	OAKVILLE ON	L6L 6N5
GEN	TRANS-NORTHERN PIPELINES INC.	OAKVILLE PUMP AND METER STATION Suncor Storage Facility, Rebecca Street	OAKVILLE ON	L6L 6N5
GEN	TRANS-NORTHERN PIPELINES INC.	OAKVILLE PUMP AND METER STATION Suncor Storage Facility, Rebecca Street	OAKVILLE ON	L6L 6N5
GEN	TRANS-NORTHERN PIPELINES INC.	OAKVILLE PUMP AND METER STATION Suncor Storage Facility, Rebecca Street	OAKVILLE ON	L6L 6N5
GEN	TRANS-NORTHERN PIPELINES INC.	OAKVILLE PUMP AND METER STATION Petro-Canada Refinery, Rebecca Street	OAKVILLE ON	
GEN	TRANS-NORTHERN PIPELINES INC.	OAKVILLE PUMP AND METER STATION Suncor Storage Facility, Rebecca Street	OAKVILLE ON	L6L 6N5
GEN	TRANS-NORTHERN PIPELINES INC.	OAKVILLE PUMP AND METER STATION Suncor Storage Facility, Rebecca Street	OAKVILLE ON	L6L 6N5
GEN	Aecon Construction and Materials Limited	Dorval Drive and Walkers Line	Oakville ON	L7M 4B8
GEN	Metrolinx GO Expansion Early Works, Capital Projects Group	MX Lakeshore West Corridor Mi 22- Mi28	Oakville & Burlington ON	L6K 3T6
GEN	Trans-Northern Pipelines Inc.	Dorval Rd.	Oakville ON	L6Y 5S5

GEN	TRANS-NORTHERN PIPELINES INC.	OAKVILLE PUMP AND METER STATION Suncor Storage Facility, Rebecca Street	OAKVILLE ON	L6L 6N5
GEN	TRANS-NORTHERN PIPELINES INC.	OAKVILLE PUMP AND METER STATION Suncor Storage Facility, Rebecca Street	OAKVILLE ON	L6L 6N5
INC		COWAN BLVD, ST. MARGARET SCHOOL, CAMBRIDGE	ON	
SCT	SCA MOLNLYCKE	8412 DORVAL DR SUITE 710	OAKVILLE ON	L6K 3V7
SPL	Union Gas Limited	Rebecca Street and Sable Court	Oakville ON	
SPL	PRIVATE OWNER	SIXTEEN MILE CREEK SOUTH OF REBECCA ST. BRIDGE PLEASURE CRAFT	OAKVILLE TOWN ON	
SPL	OAKVILLE HYDRO	3 RD LINE, 75 M SOUTH OF REBECCA TRANSFORMER	OAKVILLE TOWN ON	
SPL	TRANSPORT TRUCK	Q.E.W. WESTBOUND BETWEEN DORVAL DRIVE AND 3RD LINE, MTO WEIGH SCALE. TRANSPORT TRUCK (CARGO)	OAKVILLE TOWN ON	
SPL	UNKNOWN	REBECCA ST, BETWEEN BURLOCK ST & MISSISSAUGA ST.	OAKVILLE TOWN ON	
SPL	TRANS-NORTHERN PIPELINES INC.	NORTH WEST CORNER OF PETROCANADA\BRONTE REFINERY. ENTER OFF REBECCA ST PIPELINE	OAKVILLE TOWN ON	
SPL	The Regional Municipality of Halton	Third Line and Rebecca Street	Oakville ON	
SPL		117 Marigold Gardens, Oakville	OAKVILLE ON	
SPL	HALTON, REGIONAL MUNICIPALITY	LAKEWOOD PUMP STATION SANITARY SEWER SYSTEM (INCLUDING PUMPING STATIONS)	OAKVILLE ON	
SPL	OAKVILLE HYDRO	SPRINGGARDEN RD SOUTH OF REBECCA ST. TRANSFORMER	OAKVILLE TOWN ON	
SPL	CAMBRIDGE HYDRO	BROOKFIELD GOLF CLUB. TRANSFORMER	CAMBRIDGE CITY ON	
SPL	TRANS-NORTHERN PIPELINES INC.	TRANS-NORTHERN PIPELINE STATION IN THE PETRO-CANADA REFINERY ON REBECCA ST. PIPELINE	OAKVILLE TOWN ON	
SPL	The Corporation of the Town of Oakville	14-Mile Creek near Warminster Drive between Bridge and Rebecca<UNOFFICIAL>	Oakville ON	
SPL	OAKVILLE HYDRO	REBECCA ST. RIGHT-OF-WAY, JUST EAST OF MISSISSAUGA ST. TRANSFORMER	OAKVILLE TOWN ON	

Unplottable Report

Site: LANDAWN SHOPPING CENTRES LTD.
S. OF DORVAL DR. & KERR ST. OAKVILLE TOWN ON

Database:
CA

Certificate #: 3-2278-87-
Application Year: 87
Issue Date: 1/4/1988
Approval Type: Municipal sewage
Status: Approved
Application Type:
Client Name:
Client Address:
Client City:
Client Postal Code:
Project Description:
Contaminants:
Emission Control:

Site: R.M. OF HALTON
KERR ST/BATH ST/REBECCA ST. OAKVILLE TOWN ON

Database:
CA

Certificate #: 3-1258-95-
Application Year: 95
Issue Date: 9/11/1995
Approval Type: Municipal sewage
Status: Approved
Application Type:
Client Name:
Client Address:
Client City:
Client Postal Code:
Project Description:
Contaminants:
Emission Control:

Site: Fourth Line Overflow
Rebecca St. S. side & McCraney Creek E. side Oakville ON

Database:
CA

Certificate #: 3-0907-85-866
Application Year: 00
Issue Date: 2/22/00
Approval Type: Municipal & Private sewage
Status: Approved
Application Type: Notice
Client Name: Corporation of the Regional Municipality of Halton
Client Address: 1151 Bronte Road
Client City: Oakville
Client Postal Code: L6M 3L1
Project Description: Replace existing terms and conditions
Contaminants:
Emission Control:

Site: R.M. OF HALTON
MAURICE DRIVE (R.O.W.) OAKVILLE TOWN ON

Database:
CA

Certificate #: 3-0190-96-
Application Year: 96

Issue Date: 4/1/1996
Approval Type: Municipal sewage
Status: Approved
Application Type:
Client Name:
Client Address:
Client City:
Client Postal Code:
Project Description:
Contaminants:
Emission Control:

Site: R.M. OF HALTON
SHERIN DR/VALLEY DR/REBECCA ST OAKVILLE ON

Database:
CA

Certificate #: 7-0126-98-
Application Year: 98
Issue Date: //
Approval Type: Municipal water
Status: RE1
Application Type:
Client Name:
Client Address:
Client City:
Client Postal Code:
Project Description:
Contaminants:
Emission Control:

Site: R.M. OF HALTON
SHERIN DR/VALLEY DR/REBECCA ST OAKVILLE ON

Database:
CA

Certificate #: 7-0126-98-
Application Year: 98
Issue Date: 3/18/1998
Approval Type: Municipal water
Status: Approved
Application Type:
Client Name:
Client Address:
Client City:
Client Postal Code:
Project Description:
Contaminants:
Emission Control:

Site: KANEFF HOMES INC.-CONDOMINIUM TOWNHOUSES
SHERIDAN GARDENS-PH. 3 OAKVILLE CITY ON

Database:
CA

Certificate #: 7-1057-90-
Application Year: 90
Issue Date: 7/17/1990
Approval Type: Municipal water
Status: Approved
Application Type:
Client Name:
Client Address:
Client City:
Client Postal Code:
Project Description:
Contaminants:
Emission Control:

Site: 657380 ONTARIO LIMITED C/O KANEFF PROP.
JONATHAN DR. SHERIDAN GARDENS OAKVILLE TOWN ON

Database:
CA

Certificate #: 3-0920-87-
Application Year: 87
Issue Date: 6/19/1987
Approval Type: Municipal sewage
Status: Approved
Application Type:
Client Name:
Client Address:
Client City:
Client Postal Code:
Project Description:
Contaminants:
Emission Control:

Site: Rebecca Street Oakville ON

Database:
CA

Certificate #: 0666-4TRR9H
Application Year: 01
Issue Date: 2/14/01
Approval Type: Municipal & Private water
Status: Approved
Application Type: New Certificate of Approval
Client Name: Corporation of the Regional Municipality of Halton
Client Address: 1151 Bronte Road
Client City: Oakville
Client Postal Code: L6M 3L1
Project Description: Replacement of a cast iron 150mm watermain with a 300mm watermain on Rebecca Street
Contaminants:
Emission Control:

Site: Lot 11, Concession 1, SDS., Petis Gardens Oakville ON

Database:
CA

Certificate #: 2555-52WGNU
Application Year: 01
Issue Date: 9/28/01
Approval Type: Municipal & Private sewage
Status: Approved
Application Type: New Certificate of Approval
Client Name: Petis Investments Inc.
Client Address: 168 Country Club Drive
Client City: Hamilton
Client Postal Code: L8K 5W2
Project Description: This application is for approval of an oil/grit separator manhole located on-line MH-1 on Pineridge Court, approximately 14 metres north of Glenashton Drive, having a treated flow rate of 30 litres per second and a capacity of 10.925 cubic metres discharging to the downstream storm system (Morrison Creek Outlet).
Contaminants:
Emission Control:

Site: LANDAWN SHOPPING CENTRES LTD.
DORVAL DR. KERR ST. OAKVILLE TOWN ON

Database:
CA

Certificate #: 7-1922-87-
Application Year: 87
Issue Date: 1/4/1988
Approval Type: Municipal water
Status: Approved
Application Type:
Client Name:
Client Address:
Client City:

Client Postal Code:
Project Description:
Contaminants:
Emission Control:

Site: Road Allowances-Bronte Rd. & Rebecca St. Oakville ON

Database:
CA

Certificate #: 1856-4KTQ2R
Application Year: 00
Issue Date: 6/5/00
Approval Type: Municipal & Private water
Status: Approved
Application Type: New Certificate of Approval
Client Name: Corporation of the Regional Municipality of Halton
Client Address: 1151 Bronte Road
Client City: Oakville
Client Postal Code: L6M 3L1
Project Description: Watermain Replacement-Bronte Road. & Rebecca Street
Contaminants:
Emission Control:

Site: R.M. OF HALTON
MAURICE DRIVE (R.O.W.) OAKVILLE TOWN ON

Database:
CA

Certificate #: 7-0167-96-
Application Year: 96
Issue Date: 4/1/1996
Approval Type: Municipal water
Status: Approved
Application Type:
Client Name:
Client Address:
Client City:
Client Postal Code:
Project Description:
Contaminants:
Emission Control:

Site: R.M. OF HALTON
SHERIN DR/VALLEY DR/REBECCA ST OAKVILLE ON

Database:
CA

Certificate #: 3-0211-98-
Application Year: 98
Issue Date: 5/15/1998
Approval Type: Municipal sewage
Status: Revised
Application Type:
Client Name:
Client Address:
Client City:
Client Postal Code:
Project Description:
Contaminants:
Emission Control:

Site: VAN WIEREN GENERAL CONTRACTING
REBECCA ST. OAKVILLE TOWN ON

Database:
CA

Certificate #: 3-1914-87-
Application Year: 87
Issue Date: 10/21/1987
Approval Type: Municipal sewage

Status: Approved
Application Type:
Client Name:
Client Address:
Client City:
Client Postal Code:
Project Description:
Contaminants:
Emission Control:

Site: *Wilson St., Rebecca St., Kerr St., John St. Oakville ON*

Database:
CA

Certificate #: 1051-5DUGSF
Application Year: 02
Issue Date: 9/11/02
Approval Type: Municipal & Private sewage
Status: Approved
Application Type: New Certificate of Approval
Client Name: The Regional Municipality of Halton
Client Address: 1151 Bronte Road
Client City: Oakville
Client Postal Code: L6M 3L1
Project Description: This application is for approval to install sanitary sewers on John, Kerr, Rebecca and Wilson streets.
Contaminants:
Emission Control:

Site: *West Oakville Down Town Homes Inc.
Garden Drive Oakville ON*

Database:
CA

Certificate #: 7036-82XS9Y
Application Year: 2010
Issue Date: 2/24/2010
Approval Type: Municipal and Private Sewage Works
Status: Approved
Application Type:
Client Name:
Client Address:
Client City:
Client Postal Code:
Project Description:
Contaminants:
Emission Control:

Site: *Lees Lane, Summerlea St., and Rebecca Street Oakville ON*

Database:
CA

Certificate #: 6156-4JKHAZ
Application Year: 00
Issue Date: 4/28/00
Approval Type: Municipal & Private water
Status: Approved
Application Type: New Certificate of Approval
Client Name: Corporation of the Regional Municipality of Halton
Client Address: 1151 Bronte Road
Client City: Oakville
Client Postal Code: L6M 3L1
Project Description: This application is for the installation of watermains on Lees Lane, from Summerlea Street to approximately 20 metres north of Rebecca Street
Contaminants:
Emission Control:

Site: *R.M. OF HALTON*

Database:
CA

BRONTE RD/REBECCA ST/U.MID.RD. OAKVILLE TOWN ON

Certificate #: 7-0179-97-
Application Year: 97
Issue Date: 3/21/1997
Approval Type: Municipal water
Status: Approved
Application Type:
Client Name:
Client Address:
Client City:
Client Postal Code:
Project Description:
Contaminants:
Emission Control:

Site: **VAN WIEREN GENERAL CONTRACTING LTD.**
REBECCA STREET OAKVILLE TOWN ON

Database:
CA

Certificate #: 7-1595-87-
Application Year: 87
Issue Date: 10/21/1987
Approval Type: Municipal water
Status: Approved
Application Type:
Client Name:
Client Address:
Client City:
Client Postal Code:
Project Description:
Contaminants:
Emission Control:

Site: **The Corporation of the Town of Oakville**
Rebecca St. S. side & McCraney Creek E. side Oakville ON

Database:
CA

Certificate #: 9985-5S6LLU
Application Year: 2003
Issue Date: 10/10/2003
Approval Type: Municipal and Private Sewage Works
Status: Approved
Application Type:
Client Name:
Client Address:
Client City:
Client Postal Code:
Project Description:
Contaminants:
Emission Control:

Site: **Fernbrook Homes (Rebecca) Limited**
Maurice Dr Oakville ON L4K 1W7

Database:
ECA

Approval No: 1814-AFQRYR
Approval Date: 2016-11-17
Status: Approved
Record Type: ECA
Link Source: IDS
SWP Area Name:
Approval Type: ECA-MUNICIPAL AND PRIVATE SEWAGE WORKS
Project Type: MUNICIPAL AND PRIVATE SEWAGE WORKS
Business Name: Fernbrook Homes (Rebecca) Limited
Address: Maurice Dr
Full Address:
Full PDF Link: <https://www.accessenvironment.ene.gov.on.ca/instruments/7369-AFJNM-14.pdf>

MOE District:
City:
Longitude:
Latitude:
Geometry X:
Geometry Y:

PDF Site Location:

Site: *The Regional Municipality of Halton*
1385 Lakeshore Rd W 171 Rebecca Street Oakville ON L6M 3L1

Database:
ECA

Approval No: 4966-CKMJM5
Approval Date: February 8, 2023
Status: Approved
Record Type: ECA
Link Source: IDS
SWP Area Name: Halton

MOE District: Halton-Peel
City:
Longitude:
Latitude:
Geometry X: -8871319.6144999992
Geometry Y: 5374615.6009000018

Approval Type: ECA-MUNICIPAL AND PRIVATE SEWAGE WORKS
Project Type: MUNICIPAL AND PRIVATE SEWAGE WORKS
Business Name: The Regional Municipality of Halton
Address: 1385 Lakeshore Rd W 171 Rebecca Street
Full Address:
Full PDF Link: <https://www.accessenvironment.ene.gov.on.ca/instruments/9731-CBWPVB-14.pdf>
PDF Site Location: Halton Oakville Southwest Wastewater Treatment Plant
1385 Lakeshore Rd W
Oakville, Ontario
L6L 1G3

Site: *The Regional Municipality of Halton*
Speers Road from west of Dorval Drive to Woody Road Oakville ON L6M 3L1

Database:
ECA

Approval No: 4668-7RCJFK
Approval Date: 2009-04-24
Status: Approved
Record Type: ECA
Link Source: IDS
SWP Area Name:

MOE District:
City:
Longitude:
Latitude:
Geometry X:
Geometry Y:

Approval Type: ECA-Municipal Drinking Water Systems
Project Type: Municipal Drinking Water Systems
Business Name: The Regional Municipality of Halton
Address: Speers Road from west of Dorval Drive to Woody Road
Full Address:
Full PDF Link:
PDF Site Location:

Site: *The Regional Municipality of Halton*
Rebecca Street Oakville ON L6M 3L1

Database:
ECA

Approval No: 0666-4TRR9H
Approval Date: 2001-02-14
Status: Approved
Record Type: ECA
Link Source: IDS
SWP Area Name:

MOE District:
City:
Longitude:
Latitude:
Geometry X:
Geometry Y:

Approval Type: ECA-Municipal and Private Water Works
Project Type: Municipal and Private Water Works
Business Name: The Regional Municipality of Halton
Address: Rebecca Street
Full Address:
Full PDF Link:
PDF Site Location:

Site: *The Corporation of the Town of Oakville*
Rebecca St. S. side & McCraney Creek E. side Oakville ON

Database:
ECA

Approval No: 9985-5S6LLU
Approval Date: 2003-10-10
Status: Approved
Record Type: ECA
Link Source: IDS

MOE District:
City:
Longitude:
Latitude:
Geometry X:

SWP Area Name: **Geometry Y:**
Approval Type: ECA-MUNICIPAL AND PRIVATE SEWAGE WORKS
Project Type: MUNICIPAL AND PRIVATE SEWAGE WORKS
Business Name: The Corporation of the Town of Oakville
Address: Rebecca St. S. side & McCraney Creek E. side
Full Address:
Full PDF Link: <https://www.accessenvironment.ene.gov.on.ca/instruments/7090-5R7RVY-14.pdf>
PDF Site Location:

Site: **The Regional Municipality of Halton** **Database:**
Lakeshore Road and Rebecca Street Doral Drive, Randall Street, Dunn Street and Trafalgar Street Oakville ON L6M **ECA**
3L1

Approval No: 8828-A4MKV4 **MOE District:**
Approval Date: 2015-12-02 **City:**
Status: Approved **Longitude:**
Record Type: ECA **Latitude:**
Link Source: IDS **Geometry X:**
SWP Area Name: **Geometry Y:**
Approval Type: ECA-MUNICIPAL AND PRIVATE SEWAGE WORKS
Project Type: MUNICIPAL AND PRIVATE SEWAGE WORKS
Business Name: The Regional Municipality of Halton
Address: Lakeshore Road and Rebecca Street Doral Drive, Randall Street, Dunn Street and Trafalgar Street
Full Address:
Full PDF Link: <https://www.accessenvironment.ene.gov.on.ca/instruments/5580-A3RLFQ-14.pdf>
PDF Site Location:

Site: **TRANS-NORTHERN PIPELINES INC.** **Database:**
OAKVILLE PUMP AND METER STATION Suncor Storage Facility, Rebecca Street OAKVILLE ON **GEN**

Generator No: ON0174710
SIC Code: 486910, 486910
SIC Description: Pipeline Transportation of Refined Petroleum Products, Pipeline Transportation of Refined Petroleum Products
Approval Years: 2010
PO Box No:
Country:
Status:
Co Admin:
Choice of Contact:
Phone No Admin:
Contaminated Facility:
MHSW Facility:

Detail(s)

Waste Class: 212
Waste Class Name: ALIPHATIC SOLVENTS

Waste Class: 113
Waste Class Name: ACID WASTE - OTHER METALS

Waste Class: 123
Waste Class Name: ALKALINE PHOSPHATES

Waste Class: 251
Waste Class Name: OIL SKIMMINGS & SLUDGES

Waste Class: 268
Waste Class Name: AMINES

Waste Class: 221
Waste Class Name: LIGHT FUELS

Site: **TRANS-NORTHERN PIPELINES INC.** **Database:**
OAKVILLE PUMP AND METER STATION Suncor Storage Facility, Rebecca Street OAKVILLE ON **GEN**

Generator No: ON0174710
SIC Code: 486910, 486910
SIC Description: Pipeline Transportation of Refined Petroleum Products, Pipeline Transportation of Refined Petroleum Products
Approval Years: 2011
PO Box No:
Country:
Status:
Co Admin:
Choice of Contact:
Phone No Admin:
Contaminated Facility:
MHSW Facility:

Detail(s)

Waste Class: 251
Waste Class Name: OIL SKIMMINGS & SLUDGES

Waste Class: 123
Waste Class Name: ALKALINE PHOSPHATES

Waste Class: 221
Waste Class Name: LIGHT FUELS

Waste Class: 113
Waste Class Name: ACID WASTE - OTHER METALS

Waste Class: 268
Waste Class Name: AMINES

Waste Class: 212
Waste Class Name: ALIPHATIC SOLVENTS

Site: **TRANS-NORTHERN PIPELINES INC.**
OAKVILLE PUMP AND METER STATION Suncor Storage Facility, Rebecca Street OAKVILLE ON L6L 6N5

Database:
GEN

Generator No: ON0174710
SIC Code: 486910, 486910
SIC Description: 486910, 486910
Approval Years: 2015
PO Box No:
Country: Canada
Status:
Co Admin:
Choice of Contact: CO_OFFICIAL
Phone No Admin:
Contaminated Facility: No
MHSW Facility: No

Detail(s)

Waste Class: 221
Waste Class Name: LIGHT FUELS

Waste Class: 113
Waste Class Name: ACID WASTE - OTHER METALS

Waste Class: 251
Waste Class Name: OIL SKIMMINGS & SLUDGES

Waste Class: 268
Waste Class Name: AMINES

Waste Class: 212
Waste Class Name: ALIPHATIC SOLVENTS

Waste Class: 123

Waste Class Name: ALKALINE PHOSPHATES

Site: TRANS-NORTHERN PIPELINES INC.
OAKVILLE PUMP AND METER STATION Suncor Storage Facility, Rebecca Street OAKVILLE ON L6L 6N5

Database:
GEN

Generator No: ON0174710
SIC Code:
SIC Description:
Approval Years: As of Jul 2020
PO Box No:
Country: Canada
Status: Registered
Co Admin:
Choice of Contact:
Phone No Admin:
Contaminated Facility:
MHSW Facility:

Detail(s)

Waste Class: 251 L
Waste Class Name: Waste oils/sludges (petroleum based)

Waste Class: 212 L
Waste Class Name: Aliphatic solvents and residues

Waste Class: 221 I
Waste Class Name: Light fuels

Site: TRANS-NORTHERN PIPELINES INC.
OAKVILLE PUMP AND METER STATION Suncor Storage Facility, Rebecca Street OAKVILLE ON L6L 6N5

Database:
GEN

Generator No: ON0174710
SIC Code:
SIC Description:
Approval Years: As of Nov 2021
PO Box No:
Country: Canada
Status: Registered
Co Admin:
Choice of Contact:
Phone No Admin:
Contaminated Facility:
MHSW Facility:

Detail(s)

Waste Class: 251 L
Waste Class Name: Waste oils/sludges (petroleum based)

Waste Class: 212 L
Waste Class Name: Aliphatic solvents and residues

Waste Class: 221 L
Waste Class Name: Light fuels

Waste Class: 221 I
Waste Class Name: Light fuels

Site: TRANS-NORTHERN PIPELINES INC.
OAKVILLE PUMP AND METER STATION Suncor Storage Facility, Rebecca Street OAKVILLE ON

Database:
GEN

Generator No: ON0174710
SIC Code: 486910, 486910
SIC Description:
Approval Years: 2013

PO Box No:
Country:
Status:
Co Admin:
Choice of Contact:
Phone No Admin:
Contaminated Facility:
MHSW Facility:

Detail(s)

Waste Class: 268
Waste Class Name: AMINES

Waste Class: 113
Waste Class Name: ACID WASTE - OTHER METALS

Waste Class: 123
Waste Class Name: ALKALINE PHOSPHATES

Waste Class: 221
Waste Class Name: LIGHT FUELS

Waste Class: 251
Waste Class Name: OIL SKIMMINGS & SLUDGES

Waste Class: 212
Waste Class Name: ALIPHATIC SOLVENTS

Site: **TRANS-NORTHERN PIPELINES INC.**
OAKVILLE PUMP AND METER STATION Petro-Canada Refinery, Rebecca Street OAKVILLE ON

Database:
GEN

Generator No: ON0174710
SIC Code: 486910, 486910
SIC Description: Pipeline Transportation of Refined Petroleum Products, Pipeline Transportation of Refined Petroleum Products
Approval Years: 2009
PO Box No:
Country:
Status:
Co Admin:
Choice of Contact:
Phone No Admin:
Contaminated Facility:
MHSW Facility:

Detail(s)

Waste Class: 113
Waste Class Name: ACID WASTE - OTHER METALS

Waste Class: 123
Waste Class Name: ALKALINE PHOSPHATES

Waste Class: 212
Waste Class Name: ALIPHATIC SOLVENTS

Waste Class: 221
Waste Class Name: LIGHT FUELS

Waste Class: 251
Waste Class Name: OIL SKIMMINGS & SLUDGES

Waste Class: 268
Waste Class Name: AMINES

Site: **TRANS-NORTHERN PIPELINES INC.**
OAKVILLE PUMP AND METER STATION Suncor Storage Facility, Rebecca Street OAKVILLE ON L6L 6N5

Database:
GEN

Generator No: ON0174710
SIC Code:
SIC Description:
Approval Years: As of Oct 2022
PO Box No:
Country: Canada
Status: Registered
Co Admin:
Choice of Contact:
Phone No Admin:
Contaminated Facility:
MHSW Facility:

Detail(s)

Waste Class: 251 L
Waste Class Name: OIL SKIMMINGS & SLUDGES

Waste Class: 221 L
Waste Class Name: LIGHT FUELS

Waste Class: 212 L
Waste Class Name: ALIPHATIC SOLVENTS

Waste Class: 221 I
Waste Class Name: LIGHT FUELS

Site: **TRANS-NORTHERN PIPELINES INC.**
OAKVILLE PUMP AND METER STATION Suncor Storage Facility, Rebecca Street OAKVILLE ON L6L 6N5

Database:
GEN

Generator No: ON0174710
SIC Code: 486910, 486910
SIC Description: 486910, 486910
Approval Years: 2016
PO Box No:
Country: Canada
Status:
Co Admin:
Choice of Contact: CO_OFFICIAL
Phone No Admin:
Contaminated Facility: No
MHSW Facility: No

Detail(s)

Waste Class: 123
Waste Class Name: ALKALINE PHOSPHATES

Waste Class: 212
Waste Class Name: ALIPHATIC SOLVENTS

Waste Class: 221
Waste Class Name: LIGHT FUELS

Waste Class: 268
Waste Class Name: AMINES

Waste Class: 251
Waste Class Name: OIL SKIMMINGS & SLUDGES

Waste Class: 113
Waste Class Name: ACID WASTE - OTHER METALS

Site: **Aecon Construction and Materials Limited**
Dorval Drive and Walkers Line Oakville ON L7M 4B8

Database:
GEN

Generator No: ON7640586
SIC Code:
SIC Description:
Approval Years: As of Dec 2017
PO Box No:
Country: Canada
Status: Registered
Co Admin:
Choice of Contact:
Phone No Admin:
Contaminated Facility:
MHSW Facility:

Detail(s)

Waste Class: 146 L
Waste Class Name: Other specified inorganic sludges, slurries or solids

Site: *Metrolinx GO Expansion Early Works, Capital Projects Group*
MX Lakeshore West Corridor Mi 22- Mi28 Oakville & Burlington ON L6K 3T6

Database:
GEN

Generator No: ON3627597
SIC Code:
SIC Description:
Approval Years: As of Nov 2021
PO Box No:
Country: Canada
Status: Registered
Co Admin:
Choice of Contact:
Phone No Admin:
Contaminated Facility:
MHSW Facility:

Detail(s)

Waste Class: 251 L
Waste Class Name: Waste oils/sludges (petroleum based)

Site: *Trans-Northern Pipelines Inc.*
Dorval Rd. Oakville ON L6Y 5S5

Database:
GEN

Generator No: ON5959541
SIC Code:
SIC Description:
Approval Years: As of Dec 2017
PO Box No:
Country: Canada
Status: Registered
Co Admin:
Choice of Contact:
Phone No Admin:
Contaminated Facility:
MHSW Facility:

Detail(s)

Waste Class: 251 L
Waste Class Name: Waste oils/sludges (petroleum based)

Site: *TRANS-NORTHERN PIPELINES INC.*
OAKVILLE PUMP AND METER STATION Suncor Storage Facility, Rebecca Street OAKVILLE ON L6L 6N5

Database:
GEN

Generator No: ON0174710
SIC Code: 486910, 486910
SIC Description: 486910, 486910

Approval Years: 2014
PO Box No:
Country: Canada
Status:
Co Admin:
Choice of Contact: CO_OFFICIAL
Phone No Admin:
Contaminated Facility: No
MHSW Facility: No

Detail(s)

Waste Class: 212
Waste Class Name: ALIPHATIC SOLVENTS

Waste Class: 221
Waste Class Name: LIGHT FUELS

Waste Class: 251
Waste Class Name: OIL SKIMMINGS & SLUDGES

Waste Class: 123
Waste Class Name: ALKALINE PHOSPHATES

Waste Class: 113
Waste Class Name: ACID WASTE - OTHER METALS

Waste Class: 268
Waste Class Name: AMINES

Site: TRANS-NORTHERN PIPELINES INC.
OAKVILLE PUMP AND METER STATION Suncor Storage Facility, Rebecca Street OAKVILLE ON L6L 6N5

Database:
GEN

Generator No: ON0174710
SIC Code:
SIC Description:
Approval Years: As of Dec 2018
PO Box No:
Country: Canada
Status: Registered
Co Admin:
Choice of Contact:
Phone No Admin:
Contaminated Facility:
MHSW Facility:

Detail(s)

Waste Class: 212 L
Waste Class Name: Aliphatic solvents and residues

Waste Class: 221 I
Waste Class Name: Light fuels

Waste Class: 251 L
Waste Class Name: Waste oils/sludges (petroleum based)

Site: COWAN BLVD, ST. MARGARET SCHOOL, CAMBRIDGE ON

Database:
INC

Incident No: 246018
Incident ID: 2397368
Instance No:
Status Code: Causal Analysis Complete
Incident Status:
Incident Severity:
Task No:

Any Health Impact:
Any Enviro Impact:
Service Intrap:
Was Prop Damaged:
Reside App. Type:
Commer App. Type: Unit Heaters
Indus App. Type:

Attribute Category:	FS-Incident	Institut App. Type:	Unit Heaters
Context:		Depth Ground Cover:	
Date of Occurrence:		Operation Pressure:	
Time of Occurrence:		Equipment Type:	
Occr Insp Start Dt:		Equipment Model:	na
Incident Creat On:		Serial No:	na
Instance Creat Dt:		Cylinder Capacity:	
Instance Install Dt:		Cylinder Cap Units:	
Approx Quant Rel:		Cylinder Mat Type:	
Tank Capacity:		Pump Flow Rate Cap:	
Fuels Occur Type:		Contam. Migrated:	
Occur Type Rpt:		Near Body of Water:	
Occur Category:		Drainage System:	
Fuel Type Involved:		Sub Surface Contam:	
Fuel Type Reported:		Tank Material Type:	
Enforcement Policy:		Tank Storage Type:	
Prc Escalation Req:		Tank Location Type:	
Item:			
Item Description:			
Device Installed Location:			
Venting Type:			
Vent Conn Mater:			
Vent Chimney Mater:	Not applicable		
Pipeline Type:			
Pipeline Involved:			
Pipe Material:			
Regulator Location:			
Regulator Type:			
Liquid Prop Make:			
Liquid Prop Model:			
Liquid Prop Serial No:			
Liquid Prop Notes:			
Inventory Address:	COWAN BLVD, ST. MARGARET SCHOOL, CAMBRIDGE - FIRE		
Invent Postal Code:			
Notes:			
Contact Natural Env:			
Aff Prop Use Water:			
Occurrence Narrative:			
Operation Type Involved:			

Site: SCA MOLNLYCKE
8412 DORVAL DR SUITE 710 OAKVILLE ON L6K 3V7

Database:
SCT

Established: 1979
Plant Size (ft²): 60000
Employment: 200

--Details--

Description: HOUSEFURNISHINGS, EXCEPT CURTAINS AND DRAPERIES
SIC/NAICS Code: 2392

Description: FABRICATED TEXTILE PRODUCTS, NOT ELSEWHERE CLASSIFIED
SIC/NAICS Code: 2399

Description: SANITARY PAPER PRODUCTS
SIC/NAICS Code: 2676

Description: ORTHOPEDIC, PROSTHETIC, AND SURGICAL APPLIANCES AND SUPPLIES
SIC/NAICS Code: 3842

Description: HOMEFURNISHINGS
SIC/NAICS Code: 5023

Description: MEDICAL, DENTAL, AND HOSPITAL EQUIPMENT AND SUPPLIES
SIC/NAICS Code: 5047

Description: INDUSTRIAL AND PERSONAL SERVICE PAPER

SIC/NAICS Code: 5113

Description: WOMEN'S, CHILDREN'S, AND INFANTS' CLOTHING AND ACCESSORIES
SIC/NAICS Code: 5137

Site: Union Gas Limited
Rebecca Street and Sable Court Oakville ON

Database:
SPL

Ref No: 1731-AZ44W7
Year:
Incident Dt: 2018/05/24
Dt MOE Arvl on Scn:
MOE Reported Dt: 2018/05/24
Dt Document Closed: 2018/06/12
Site No: NA
MOE Response: No
Site County/District: Regional Municipality of Halton
Site Geo Ref Meth:
Site District Office: Halton-Peel
Nearest Watercourse:
Site Name: Residential Site <UNOFFICIAL>
Site Address: Rebecca Street and Sable Court
Site Region: Central
Site Municipality: Oakville
Site Lot:
Site Conc:
Site Geo Ref Accu:
Site Map Datum:
Northing:
Easting:
Incident Cause:
Incident Event: Leak/Break
Environment Impact:
Nature of Impact:
Contaminant Qty: 1 other - see incident description
System Facility Address:
Client Name: Union Gas Limited
Client Type: Corporation
Source Type: Valve/Fitting/Piping
Contaminant Code: 35
Contaminant Name: NATURAL GAS (METHANE)
Contaminant Limit 1:
Contam Limit Freq 1:
Contaminant UN No 1: 1075
Receiving Medium: Air
Incident Reason: Operator/Human Error
Incident Summary: TSSA FSBA 2" SL IP Line Strike, made safe
Activity Preceding Spill:
Property 2nd Watershed:
Property Tertiary Watershed:
Sector Type: Miscellaneous Communal
SAC Action Class: TSSA - Fuel Safety Branch - Hydrocarbon Fuel Release/Spill
Call Report Locatn Geodata:

Municipality No:
Nature of Damage:
Discharger Report:
Material Group:
Health/Env Conseq: 2 - Minor Environment
Agency Involved:

Site: PRIVATE OWNER
SIXTEEN MILE CREEK SOUTH OF REBECCA ST. BRIDGE PLEASURE CRAFT OAKVILLE TOWN ON

Database:
SPL

Ref No: 27407
Year:
Incident Dt: 11/4/1989
Dt MOE Arvl on Scn:
MOE Reported Dt: 11/4/1989
Dt Document Closed:
Site No:
MOE Response:
Site County/District:
Site Geo Ref Meth:

Municipality No: 14403
Nature of Damage:
Discharger Report:
Material Group:
Health/Env Conseq: FD, REGION, MOE
Agency Involved:

Site District Office:
Nearest Watercourse:
Site Name:
Site Address:
Site Region:
Site Municipality: OAKVILLE TOWN
Site Lot:
Site Conc:
Site Geo Ref Accu:
Site Map Datum:
Northing:
Easting:
Incident Cause: WATERCRAFT TANK/BILGE PUMPING
Incident Event:
Environment Impact: NOT ANTICIPATED
Nature of Impact:
Contaminant Qty:
System Facility Address:
Client Name:
Client Type:
Source Type:
Contaminant Code:
Contaminant Name:
Contaminant Limit 1:
Contam Limit Freq 1:
Contaminant UN No 1:
Receiving Medium: WATER
Incident Reason: GASKET/JOINT
Incident Summary: COMPLAINT INITIATED SPILLMAX 5 L. GASOLINE FROM PRIVATE BOAT AT DOCK.
Activity Preceding Spill:
Property 2nd Watershed:
Property Tertiary Watershed:
Sector Type:
SAC Action Class:
Call Report Locatn Geodata:

Site: OAKVILLE HYDRO
 3 RD LINE,75 M SOUTH OF REBECCA TRANSFORMER OAKVILLE TOWN ON

Database:
 SPL

Ref No:	80095	Municipality No:	14403
Year:		Nature of Damage:	
Incident Dt:	12/20/1992	Discharger Report:	
Dt MOE Arvl on Scn:		Material Group:	
MOE Reported Dt:	12/20/1992	Health/Env Conseq:	
Dt Document Closed:		Agency Involved:	
Site No:			
MOE Response:			
Site County/District:			
Site Geo Ref Meth:			
Site District Office:			
Nearest Watercourse:			
Site Name:			
Site Address:			
Site Region:			
Site Municipality:	OAKVILLE TOWN		
Site Lot:			
Site Conc:			
Site Geo Ref Accu:			
Site Map Datum:			
Northing:			
Easting:			
Incident Cause:	COOLING SYSTEM LEAK		
Incident Event:			
Environment Impact:	POSSIBLE		
Nature of Impact:	Soil contamination		
Contaminant Qty:			
System Facility Address:			
Client Name:			

Client Type:
Source Type:
Contaminant Code:
Contaminant Name:
Contaminant Limit 1:
Contam Limit Freq 1:
Contaminant UN No 1:
Receiving Medium: LAND
Incident Reason: ERROR
Incident Summary: OAKVILLE HYDRO-1 L PCB TRANSFORMER OIL<50 PPM TOGROUND,CLEANUP ONGOING.
Activity Preceding Spill:
Property 2nd Watershed:
Property Tertiary Watershed:
Sector Type:
SAC Action Class:
Call Report Locatn Geodata:

Site: TRANSPORT TRUCK
 Q.E.W. WESTBOUND BETWEEN DORVAL DRIVE AND 3RD LINE, MTO WEIGH SCALE. TRANSPORT TRUCK
 (CARGO) OAKVILLE TOWN ON

Database:
 SPL

Ref No:	114562	Municipality No:	14403
Year:		Nature of Damage:	
Incident Dt:	6/16/1995	Discharger Report:	
Dt MOE Arvl on Scn:		Material Group:	
MOE Reported Dt:	6/16/1995	Health/Env Conseq:	
Dt Document Closed:		Agency Involved:	CANUTEC, FD, MTO
Site No:			
MOE Response:			
Site County/District:			
Site Geo Ref Meth:			
Site District Office:			
Nearest Watercourse:			
Site Name:			
Site Address:			
Site Region:			
Site Municipality:	OAKVILLE TOWN		
Site Lot:			
Site Conc:			
Site Geo Ref Accu:			
Site Map Datum:			
Northing:			
Easting:			
Incident Cause:	OTHER CONTAINER LEAK		
Incident Event:			
Environment Impact:	POSSIBLE		
Nature of Impact:	Water course or lake		
Contaminant Qty:			
System Facility Address:			
Client Name:			
Client Type:			
Source Type:			
Contaminant Code:			
Contaminant Name:			
Contaminant Limit 1:			
Contam Limit Freq 1:			
Contaminant UN No 1:			
Receiving Medium:	LAND		
Incident Reason:	ERROR		
Incident Summary:	NATIONSWAY TRANSPORT-3-4 LEAKING DRUMS UN 2489 MDITO GROUND.		
Activity Preceding Spill:			
Property 2nd Watershed:			
Property Tertiary Watershed:			
Sector Type:			
SAC Action Class:			
Call Report Locatn Geodata:			

Site: UNKNOWN
REBECCA ST, BETWEEN BURLOCK ST & MISSISSAUGA ST. OAKVILLE TOWN ON

Database:
SPL

Ref No: 75312 **Municipality No:** 14403
Year: **Nature of Damage:**
Incident Dt: 8/26/1992 **Discharger Report:**
Dt MOE Arvl on Scn: **Material Group:**
MOE Reported Dt: 8/26/1992 **Health/Env Conseq:**
Dt Document Closed: **Agency Involved:** HALTON R.M. WORKS.
Site No:
MOE Response:
Site County/District:
Site Geo Ref Meth:
Site District Office:
Nearest Watercourse:
Site Name:
Site Address:
Site Region:
Site Municipality: OAKVILLE TOWN
Site Lot:
Site Conc:
Site Geo Ref Accu:
Site Map Datum:
Northing:
Easting:
Incident Cause: UNKNOWN
Incident Event:
Environment Impact: NOT ANTICIPATED
Nature of Impact:
Contaminant Qty:
System Facility Address:
Client Name:
Client Type:
Source Type:
Contaminant Code:
Contaminant Name:
Contaminant Limit 1:
Contam Limit Freq 1:
Contaminant UN No 1:
Receiving Medium: LAND
Incident Reason: UNKNOWN
Incident Summary: 225L ASPHALT EMULSION ONTO ROAD, SOURCE UNKNOWNCLEANED UP.
Activity Preceding Spill:
Property 2nd Watershed:
Property Tertiary Watershed:
Sector Type:
SAC Action Class:
Call Report Locatn Geodata:

Site: TRANS-NORTHERN PIPELINES INC.
NORTH WEST CORNER OF PETROCANADA\BRONTE REFINERY. ENTER OFF REBECCA ST PIPELINE OAKVILLE TOWN ON

Database:
SPL

Ref No: 109841 **Municipality No:** 14403
Year: **Nature of Damage:**
Incident Dt: 2/6/1995 **Discharger Report:**
Dt MOE Arvl on Scn: **Material Group:**
MOE Reported Dt: 2/6/1995 **Health/Env Conseq:**
Dt Document Closed: **Agency Involved:**
Site No:
MOE Response:
Site County/District:
Site Geo Ref Meth:
Site District Office:
Nearest Watercourse:
Site Name:
Site Address:
Site Region:

Site Municipality: OAKVILLE TOWN
Site Lot:
Site Conc:
Site Geo Ref Accu:
Site Map Datum:
Northing:
Easting:
Incident Cause: PIPE/HOSE LEAK
Incident Event:
Environment Impact: POSSIBLE
Nature of Impact: Soil contamination
Contaminant Qty:
System Facility Address:
Client Name:
Client Type:
Source Type:
Contaminant Code:
Contaminant Name:
Contaminant Limit 1:
Contam Limit Freq 1:
Contaminant UN No 1:
Receiving Medium: LAND
Incident Reason: EQUIPMENT FAILURE
Incident Summary: TRANS-NOR PIPE: 10L OIL TO GROUND, CONTAINED
Activity Preceding Spill:
Property 2nd Watershed:
Property Tertiary Watershed:
Sector Type:
SAC Action Class:
Call Report Locatn Geodata:

Site: *The Regional Municipality of Halton
 Third Line and Rebecca Street Oakville ON*

Database:
SPL

Ref No:	7100-BCJND3	Municipality No:	
Year:		Nature of Damage:	
Incident Dt:	5/26/2019	Discharger Report:	
Dt MOE Arvl on Scn:		Material Group:	
MOE Reported Dt:	5/26/2019	Health/Env Conseq:	2 - Minor Environment
Dt Document Closed:		Agency Involved:	
Site No:	NA		
MOE Response:	No		
Site County/District:	Regional Municipality of Halton		
Site Geo Ref Meth:			
Site District Office:	Halton-Peel		
Nearest Watercourse:			
Site Name:	Street Corner<UNOFFICIAL>		
Site Address:	Third Line and Rebecca Street		
Site Region:	Central		
Site Municipality:	Oakville		
Site Lot:			
Site Conc:			
Site Geo Ref Accu:			
Site Map Datum:			
Northing:	4807220.49		
Easting:	604744.35		
Incident Cause:			
Incident Event:	Collision/Accident		
Environment Impact:			
Nature of Impact:			
Contaminant Qty:	100 L		
System Facility Address:			
Client Name:	The Regional Municipality of Halton		
Client Type:	Municipal Government		
Source Type:	Sewer (Private or Municipal)		
Contaminant Code:	44		
Contaminant Name:	GREY WATER		
Contaminant Limit 1:			

Contam Limit Freq 1: n/a
Contaminant UN No 1: n/a
Receiving Medium: Land
Incident Reason: Operator/Human Error
Incident Summary: RofHalton: 100L greywater to road and cb, cntd & clng.
Activity Preceding Spill:
Property 2nd Watershed:
Property Tertiary Watershed:
Sector Type: Miscellaneous Communal
SAC Action Class: Land Spills
Call Report Locatn Geodata:

Site: 117 Marigold Gardens, Oakville OAKVILLE ON

Database:
SPL

Ref No: 1-28PBOE
Year:
Incident Dt: 11/3/2022 7:32:33 AM
Dt MOE Arvl on Scn:
MOE Reported Dt: 11/3/2022 11:22:33 AM
Dt Document Closed:
Site No:
MOE Response: Desktop Response
Site County/District:
Site Geo Ref Meth:
Site District Office: Halton-Peel District Office
Nearest Watercourse:
Site Name:
Site Address: 117 Marigold Gardens, Oakville
Site Region: REGIONAL MUNICIPALITY OF HALTON
Site Municipality: OAKVILLE
Site Lot:
Site Conc:
Site Geo Ref Accu:
Site Map Datum:
Northing:
Easting:
Incident Cause:
Incident Event: Line Strike
Environment Impact: 1 Minor Impact
Nature of Impact:
Contaminant Qty: 0 other - see notes
System Facility Address:
Client Name:
Client Type:
Source Type: Pipeline/Components
Contaminant Code:
Contaminant Name: NATURAL GAS
Contaminant Limit 1:
Contam Limit Freq 1:
Contaminant UN No 1:
Receiving Medium: Air
Incident Reason: Human error (Specify)
Incident Summary: TSSA 2 Inch IP Safe
Activity Preceding Spill:
Property 2nd Watershed: 02H | Northern Lake Ontario and Niagara River
Property Tertiary Watershed: 02HB | Sixteen Mile Creek - Credit River
Sector Type: NATURAL GAS DISTRIBUTION
SAC Action Class:
Call Report Locatn Geodata: {"integration_ids":["PR00000275591"],"wkts":["POINT (-79.7421700000 43.4948700000)"],"creation_date":"2022-11-03"}

Site: HALTON, REGIONAL MUNICIPALITY
LAKEWOOD PUMP STATION SANITARY SEWER SYSTEM (INCLUDING PUMPING STATIONS) OAKVILLE ON

Database:
SPL

Ref No: 186059
Year:
Municipality No: 14403
Nature of Damage:

Incident Dt: 9/5/2000

Dt MOE Arvl on Scn:

MOE Reported Dt: 9/5/2000

Dt Document Closed:

Site No:

MOE Response:

Site County/District:

Site Geo Ref Meth:

Site District Office:

Nearest Watercourse:

Site Name:

Site Address:

Site Region:

Site Municipality: OAKVILLE

Site Lot:

Site Conc:

Site Geo Ref Accu:

Site Map Datum:

Northing:

Easting:

Incident Cause: WASTEWATER DISCHARGE TO WATERCOURSE

Incident Event:

Environment Impact: NOT ANTICIPATED

Nature of Impact: Water course or lake

Contaminant Qty:

System Facility Address:

Client Name:

Client Type:

Source Type:

Contaminant Code:

Contaminant Name:

Contaminant Limit 1:

Contam Limit Freq 1:

Contaminant UN No 1:

Receiving Medium: WATER

Incident Reason: EQUIPMENT FAILURE

Incident Summary: HALTON -LAKEWOOD PUMP STN BYPASS DUE TO BLOWN GND FAULT LIGHT/LOW VOLTAGE.

Activity Preceding Spill:

Property 2nd Watershed:

Property Tertiary Watershed:

Sector Type:

SAC Action Class:

Call Report Locatn Geodata:

Discharger Report:

Material Group:

Health/Env Conseq:

Agency Involved:

Site: OAKVILLE HYDRO
SPRINGARDEN RD SOUTH OF REBECCA ST. TRANSFORMER OAKVILLE TOWN ON

Database:
SPL

Ref No: 137658

Year:

Incident Dt: 2/26/1997

Dt MOE Arvl on Scn:

MOE Reported Dt: 2/26/1997

Dt Document Closed:

Site No:

MOE Response:

Site County/District:

Site Geo Ref Meth:

Site District Office:

Nearest Watercourse:

Site Name:

Site Address:

Site Region:

Site Municipality: OAKVILLE TOWN

Site Lot:

Site Conc:

Site Geo Ref Accu:

Site Map Datum:

Northing:

Municipality No: 14403

Nature of Damage:

Discharger Report:

Material Group:

Health/Env Conseq:

Agency Involved: EPS

Easting:
Incident Cause: COOLING SYSTEM LEAK
Incident Event:
Environment Impact: CONFIRMED
Nature of Impact: Soil contamination
Contaminant Qty:
System Facility Address:
Client Name:
Client Type:
Source Type:
Contaminant Code:
Contaminant Name:
Contaminant Limit 1:
Contam Limit Freq 1:
Contaminant UN No 1:
Receiving Medium: LAND
Incident Reason: UNKNOWN
Incident Summary: OAKVILLE HYDRO- UNK. VOL OF PCB TRANSFORMER OIL TO GRAVEL FLOOR OF VAULT.
Activity Preceding Spill:
Property 2nd Watershed:
Property Tertiary Watershed:
Sector Type:
SAC Action Class:
Call Report Locatn Geodata:

Site: CAMBRIDGE HYDRO
 BROOKFIELD GOLF CLUB. TRANSFORMER CAMBRIDGE CITY ON

Database:
 SPL

Ref No:	156325	Municipality No:	25101
Year:		Nature of Damage:	
Incident Dt:	5/31/1998	Discharger Report:	
Dt MOE Arvl on Scn:		Material Group:	
MOE Reported Dt:	6/1/1998	Health/Env Conseq:	
Dt Document Closed:		Agency Involved:	
Site No:			
MOE Response:			
Site County/District:			
Site Geo Ref Meth:			
Site District Office:			
Nearest Watercourse:			
Site Name:			
Site Address:			
Site Region:			
Site Municipality:	CAMBRIDGE CITY		
Site Lot:			
Site Conc:			
Site Geo Ref Accu:			
Site Map Datum:			
Northing:			
Easting:			
Incident Cause:	COOLING SYSTEM LEAK		
Incident Event:			
Environment Impact:	POSSIBLE		
Nature of Impact:	Soil contamination		
Contaminant Qty:			
System Facility Address:			
Client Name:			
Client Type:			
Source Type:			
Contaminant Code:			
Contaminant Name:			
Contaminant Limit 1:			
Contam Limit Freq 1:			
Contaminant UN No 1:			
Receiving Medium:	LAND		
Incident Reason:	STORM/FLOOD/WIND		
Incident Summary:	CAMBRIDGE HYDRO-136 L TRANSFORMER OIL TO GRND, CLEANUP UNDERWAY.		
Activity Preceding Spill:			

Site County/District:
Site Geo Ref Meth:
Site District Office:
Nearest Watercourse:
Site Name: 14-Mile Creek near Warminster Drive between Bridge and Rebecca<UNOFFICIAL>
Site Address:
Site Region:
Site Municipality: Oakville
Site Lot:
Site Conc:
Site Geo Ref Accu:
Site Map Datum:
Northing:
Easting:
Incident Cause: Other Discharges
Incident Event:
Environment Impact: Not Anticipated
Nature of Impact: Surface Water Pollution
Contaminant Qty: 0 L
System Facility Address:
Client Name: The Corporation of the Town of Oakville
Client Type:
Source Type:
Contaminant Code: 43
Contaminant Name: SEDIMENT(SUSPENDED SOLIDS/ SAND/ SILT)
Contaminant Limit 1:
Contam Limit Freq 1:
Contaminant UN No 1:
Receiving Medium: Water
Incident Reason:
Incident Summary: 14-Mile Creek running brown,Town of Oakville respond
Activity Preceding Spill:
Property 2nd Watershed:
Property Tertiary Watershed:
Sector Type: Other
SAC Action Class:
Call Report Locatn Geodata:

Site: OAKVILLE HYDRO
 REBECCA ST. RIGHT-OF-WAY, JUST EAST OF MISSISSAUGA ST. TRANSFORMER OAKVILLE TOWN ON

Database:
 SPL

Ref No:	109886	Municipality No:	14403
Year:		Nature of Damage:	
Incident Dt:	2/8/1995	Discharger Report:	
Dt MOE Arvl on Scn:		Material Group:	
MOE Reported Dt:	2/8/1995	Health/Env Conseq:	
Dt Document Closed:		Agency Involved:	
Site No:			
MOE Response:			
Site County/District:			
Site Geo Ref Meth:			
Site District Office:			
Nearest Watercourse:			
Site Name:			
Site Address:			
Site Region:			
Site Municipality:	OAKVILLE TOWN		
Site Lot:			
Site Conc:			
Site Geo Ref Accu:			
Site Map Datum:			
Northing:			
Easting:			
Incident Cause:	PIPE/HOSE LEAK		
Incident Event:			
Environment Impact:	POSSIBLE		
Nature of Impact:	Soil contamination		
Contaminant Qty:			

System Facility Address:

Client Name:

Client Type:

Source Type:

Contaminant Code:

Contaminant Name:

Contaminant Limit 1:

Contam Limit Freq 1:

Contaminant UN No 1:

Receiving Medium:

LAND

Incident Reason:

OVERSTRESS/OVERPRESSURE

Incident Summary:

OAKVILLE HYDRO: 9 L OF HYDRAULIC OIL TO GROUND, CONTAINED & CLEANED UP.

Activity Preceding Spill:

Property 2nd Watershed:

Property Tertiary Watershed:

Sector Type:

SAC Action Class:

Call Report Locatn Geodata:

Appendix: Database Descriptions

Environmental Risk Information Services (ERIS) can search the following databases. The extent of historical information varies with each database and current information is determined by what is publicly available to ERIS at the time of update. **Note:** Databases denoted with " * " indicates that the database will no longer be updated. See the individual database description for more information.

Abandoned Aggregate Inventory:

Provincial

[AAGR](#)

The MAAP Program maintains a database of abandoned pits and quarries. Please note that the database is only referenced by lot and concession and city/town location. The database provides information regarding the location, type, size, land use, status and general comments.*

Government Publication Date: Sept 2002*

Aggregate Inventory:

Provincial

[AGR](#)

This database of licensed and permitted pits and quarries is maintained by the Ontario Ministry of Natural Resources and Forestry (MNR), as regulated under the Aggregate Resources Act, R.S.O. 1990. Aggregate site data has been divided into active and inactive sites. Active sites may be further subdivided into partial surrenders. In partial surrenders, defined areas of a site are inactive while the rest of the site remains active.

Government Publication Date: Up to Nov 2023

Abandoned Mine Information System:

Provincial

[AMIS](#)

The Abandoned Mines Information System contains data on known abandoned and inactive mines located on both Crown and privately held lands. The information was provided by the Ministry of Northern Development and Mines (MNDM), with the following disclaimer: "the database provided has been compiled from various sources, and the Ministry of Northern Development and Mines makes no representation and takes no responsibility that such information is accurate, current or complete". Reported information includes official mine name, status, background information, mine start/end date, primary commodity, mine features, hazards and remediation.

Government Publication Date: 1800-Mar 2022

Anderson's Waste Disposal Sites:

Private

[ANDR](#)

The information provided in this database was collected by examining various historical documents which aimed to characterize the likely position of former waste disposal sites from 1860 to present. The research initiative behind the creation of this database was to identify those sites that are missing from the Ontario MOE Waste Disposal Site Inventory, as well as to provide revisions and corrections to the positions and descriptions of sites currently listed in the MOE inventory. In addition to historic waste disposal facilities, the database also identifies certain auto wreckers and scrap yards that have been extrapolated from documentary sources. Please note that the data is not warranted to be complete, exhaustive or authoritative. The information was collected for research purposes only.

Government Publication Date: 1860s-Present

Aboveground Storage Tanks:

Provincial

[AST](#)

Historical listing of aboveground storage tanks made available by the Department of Natural Resources and Forestry. Includes tanks used to hold water or petroleum. This dataset has been retired as of September 25, 2014 and will no longer be updated.

Government Publication Date: May 31, 2014

Automobile Wrecking & Supplies:

Private

[AUWR](#)

This database provides an inventory of known locations that are involved in the scrap metal, automobile wrecking/recycling, and automobile parts & supplies industry. Information is provided on the company name, location and business type.

Government Publication Date: 1999-Oct 31, 2023

Borehole:

Provincial

[BORE](#)

A borehole is the generalized term for any narrow shaft drilled in the ground, either vertically or horizontally. The information here includes geotechnical investigations or environmental site assessments, mineral exploration, or as a pilot hole for installing piers or underground utilities. Information is from many sources such as the Ministry of Transportation (MTO) boreholes from engineering reports and projects from the 1950 to 1990's in Southern Ontario. Boreholes from the Ontario Geological Survey (OGS) including The Urban Geology Analysis Information System (UGAIS) and the York Peel Durham Toronto (YPDT) database of the Conservation Authority Moraine Coalition. This database will include fields such as location, stratigraphy, depth, elevation, year drilled, etc. For all water well data or oil and gas well data for Ontario please refer to WWIS and OOGW.

Government Publication Date: 1875-Jul 2018

Certificates of Approval:

Provincial CA

This database contains the following types of approvals: Air & Noise, Industrial Sewage, Municipal & Private Sewage, Waste Management Systems and Renewable Energy Approvals. The MOE in Ontario states that any facility that releases emissions to the atmosphere, discharges contaminants to ground or surface water, provides potable water supplies, or stores, transports or disposes of waste, must have a Certificate of Approval before it can operate lawfully. Fields include approval number, business name, address, approval date, approval type and status. This database will no longer be updated, as CofA's have been replaced by either Environmental Activity and Sector Registry (EASR) or Environmental Compliance Approval (ECA). Please refer to those individual databases for any information after Oct.31, 2011.

Government Publication Date: 1985-Oct 30, 2011*

Dry Cleaning Facilities:

Federal CDRY

List of dry cleaning facilities made available by Environment and Climate Change Canada. Environment and Climate Change Canada's Tetrachloroethylene (Use in Dry Cleaning and Reporting Requirements) Regulations (SOR/2003-79) are intended to reduce releases of tetrachloroethylene to the environment from dry cleaning facilities.

Government Publication Date: Jan 2004-Dec 2022

Commercial Fuel Oil Tanks:

Provincial CFOT

Locations of commercial underground fuel oil tanks. This is not a comprehensive or complete inventory of commercial fuel tanks in the province; this listing is a copy of records of registered commercial underground fuel oil tanks obtained under Access to Public Information.

Note that the following types of tanks do not require registration: waste oil tanks in apartments, office buildings, residences, etc.; aboveground gas or diesel tanks. Records are not verified for accuracy or completeness.

Government Publication Date: Oct 2023

Chemical Manufacturers and Distributors:

Private CHEM

This database includes information from both a one time study conducted in 1992 and private source and is a listing of facilities that manufacture or distribute chemicals. The production of these chemical substances may involve one or more chemical reactions and/or chemical separation processes (i.e. fractionation, solvent extraction, crystallization, etc.).

Government Publication Date: 1999-Jan 31, 2020

Chemical Register:

Private CHM

This database includes a listing of locations of facilities within the Province or Territory that either manufacture and/or distributes chemicals.

Government Publication Date: 1999-Oct 31, 2023

Compressed Natural Gas Stations:

Private CNG

Canada has a network of public access compressed natural gas (CNG) refuelling stations. These stations dispense natural gas in compressed form at 3,000 pounds per square inch (psi), the pressure which is allowed within the current Canadian codes and standards. The majority of natural gas refuelling is located at existing retail gasoline that have a separate refuelling island for natural gas. This list of stations is made available by the Canadian Natural Gas Vehicle Alliance.

Government Publication Date: Dec 2012 -Nov 2023

Inventory of Coal Gasification Plants and Coal Tar Sites:

Provincial COAL

This inventory includes both the "Inventory of Coal Gasification Plant Waste Sites in Ontario-April 1987" and the Inventory of Industrial Sites Producing or Using Coal Tar and Related Tars in Ontario-November 1988) collected by the MOE. It identifies industrial sites that produced and continue to produce or use coal tar and other related tars. Detailed information is available and includes: facility type, size, land use, information on adjoining properties, soil condition, site operators/occupants, site description, potential environmental impacts and historic maps available. This was a one-time inventory.*

Government Publication Date: Apr 1987 and Nov 1988*

Compliance and Convictions:

Provincial CONV

This database summarizes the fines and convictions handed down by the Ontario courts beginning in 1989. Companies and individuals named here have been found guilty of environmental offenses in Ontario courts of law.

Government Publication Date: 1989-Mar 2024

Certificates of Property Use:

Provincial CPU

This is a subset taken from Ontario's Environmental Registry (EBR) database. It will include CPU's on the registry such as (EPA s. 168.6) - Certificate of Property Use.

Government Publication Date: 1994 - Mar 31, 2024

Drill Hole Database:

Provincial [DRL](#)

The Ontario Drill Hole Database contains information on more than 113,000 percussion, overburden, sonic and diamond drill holes from assessment files on record with the department of Mines and Minerals. Please note that limited data is available for southern Ontario, as it was the last area to be completed. The database was created when surveys submitted to the Ministry were converted in the Assessment File Research Image Database (AFRI) project. However, the degree of accuracy (coordinates) as to the exact location of drill holes is dependent upon the source document submitted to the MNDM. Levels of accuracy used to locate holes are: centering on the mining claim; a sketch of the mining claim; a 1:50,000 map; a detailed company map; or from submitted a "Report of Work".

Government Publication Date: 1886 - Aug 2023

Delisted Fuel Tanks:

Provincial [DTNK](#)

List of fuel storage tank sites that were once found in - and have since been removed from - the list of fuel storage tanks made available by the regulatory agency under Access to Public Information.

Government Publication Date: Oct 2023

Environmental Activity and Sector Registry:

Provincial [EASR](#)

On October 31, 2011, a smarter, faster environmental approvals system came into effect in Ontario. The EASR allows businesses to register certain activities with the ministry, rather than apply for an approval. The registry is available for common systems and processes, to which preset rules of operation can be applied. The EASR is currently available for: heating systems, standby power systems and automotive refinishing. Businesses whose activities aren't subject to the EASR may apply for an ECA (Environmental Compliance Approval), Please see our ECA database.

Government Publication Date: Oct 2011-Feb 29, 2024

Environmental Registry:

Provincial [EBR](#)

The Environmental Registry lists proposals, decisions and exceptions regarding policies, Acts, instruments, or regulations that could significantly affect the environment. Through the Registry, thirteen provincial ministries notify the public of upcoming proposals and invite their comments. For example, if a local business is requesting a permit, license, or certificate of approval to release substances into the air or water; these are notified on the registry. Data includes: Approval for discharge into the natural environment other than water (i.e. Air) - EPA s. 9, Approval for sewage works - OWRA s. 53(1), and EPA s. 27 - Approval for a waste disposal site. For information regarding Permit to Take Water (PTTW), Certificate of Property Use (CPU) and (ORD) Orders please refer to those individual databases.

Government Publication Date: 1994 - Mar 31, 2024

Environmental Compliance Approval:

Provincial [ECA](#)

On October 31, 2011, a smarter, faster environmental approvals system came into effect in Ontario. In the past, a business had to apply for multiple approvals (known as certificates of approval) for individual processes and pieces of equipment. Today, a business either registers itself, or applies for a single approval, depending on the types of activities it conducts. Businesses whose activities aren't subject to the EASR may apply for an ECA. A single ECA addresses all of a business's emissions, discharges and wastes. Separate approvals for air, noise and waste are no longer required. This database will also include Renewable Energy Approvals. For certificates of approval prior to Nov 1st, 2011, please refer to the CA database. For all Waste Disposal Sites please refer to the WDS database.

Government Publication Date: Oct 2011-Feb 29, 2024

Environmental Effects Monitoring:

Federal [EEM](#)

The Environmental Effects Monitoring program assesses the effects of effluent from industrial or other sources on fish, fish habitat and human usage of fisheries resources. Since 1992, pulp and paper mills have been required to conduct EEM studies under the Pulp and Paper Effluent Regulations. This database provides information on the mill name, geographical location and sub-lethal toxicity data.

Government Publication Date: 1992-2007*

ERIS Historical Searches:

Private [EHS](#)

ERIS has compiled a database of all environmental risk reports completed since March 1999. Available fields for this database include: site location, date of report, type of report, and search radius. As per all other databases, the ERIS database can be referenced on both the map and "Statistical Profile" page.

Government Publication Date: 1999-Dec 31, 2023

Environmental Issues Inventory System:

Federal [EIIS](#)

The Environmental Issues Inventory System was developed through the implementation of the Environmental Issues and Remediation Plan. This plan was established to determine the location and severity of contaminated sites on inhabited First Nation reserves, and where necessary, to remediate those that posed a risk to health and safety; and to prevent future environmental problems. The EIIS provides information on the reserve under investigation, inventory number, name of site, environmental issue, site action (Remediation, Site Assessment), and date investigation completed.

Government Publication Date: 1992-2001*

Emergency Management Historical Event:

Provincial **EMHE**

List of locations of historical occurrences of emergency events, including those assigned to the Ministry of Natural Resources by Order-In-Council (OIC) under the Emergency Management and Civil Protection Act, as well as events where MNR provided requested emergency response assistance. Many of these events will have involved community evacuations, significant structural loss, and/or involvement of MNR emergency response staff. These events fall into one of ten (10) type categories: Dam Failure; Drought / Low Water; Erosion; Flood; Forest Fire; Soil and Bedrock Instability; Petroleum Resource Center Event, EMO Requested Assistance, Continuity of Operations Event, Other Requested Assistance. EMHE record details are reproduced by ERIS under License with the Ontario Ministry of Natural Resources © Queen's Printer for Ontario, 2017.

Government Publication Date: Apr 30, 2022

Environmental Penalty Annual Report:

Provincial **EPAR**

This database contains data from Ontario's annual environmental penalty report published by the Ministry of the Environment and Climate Change. These reports provide information on environmental penalties for land / water violations issued to companies in one of the nine industrial sectors covered by the Municipal Industrial Strategy for Abatement (MISA) regulations.

Government Publication Date: Jan 1, 2011 - Dec 31, 2022

List of Expired Fuels Safety Facilities:

Provincial **EXP**

List of facilities and tanks for which there was once a fuel registration. This is not a comprehensive or complete inventory of expired tanks/tank facilities in the province; this listing is a copy of previously registered tanks and facilities obtained under Access to Public Information. Includes private fuel outlets, bulk plants, fuel oil tanks, gasoline stations, marinas, propane filling stations, liquid fuel tanks, piping systems, etc; includes tanks which have been removed from the ground.

Notes: registration was not required for private fuel underground/aboveground storage tanks prior to January 1990, nor for furnace oil tanks prior to May 1, 2002; registration is not required for waste oil tanks in apartments, office buildings, residences, etc., or aboveground gas or diesel tanks. Records are not verified for accuracy or completeness.

Government Publication Date: Oct 2023

Federal Convictions:

Federal **FCON**

Environment Canada maintains a database referred to as the "Environmental Registry" that details prosecutions under the Canadian Environmental Protection Act (CEPA) and the Fisheries Act (FA). Information is provided on the company name, location, charge date, offence and penalty.

Government Publication Date: 1988-Jun 2007*

Contaminated Sites on Federal Land:

Federal **FCS**

The Federal Contaminated Sites Inventory includes information on known federal contaminated sites under the custodianship of departments, agencies and consolidated Crown corporations as well as those that are being or have been investigated to determine whether they have contamination arising from past use that could pose a risk to human health or the environment. The inventory also includes non-federal contaminated sites for which the Government of Canada has accepted some or all financial responsibility. It does not include sites where contamination has been caused by, and which are under the control of, enterprise Crown corporations, private individuals, firms or other levels of government. Includes fire training sites and sites at which Per- and Polyfluoroalkyl Substances (PFAS) are a concern.

Government Publication Date: Jun 2000-Mar 2024

Fisheries & Oceans Fuel Tanks:

Federal **FOFT**

Fisheries & Oceans Canada maintains an inventory of aboveground & underground fuel storage tanks located on Fisheries & Oceans property or controlled by DFO. Our inventory provides information on the site name, location, tank owner, tank operator, facility type, storage tank location, tank contents & capacity, and date of tank installation.

Government Publication Date: 1964-Sep 2019

Federal Identification Registry for Storage Tank Systems (FIRSTS):

Federal **FRST**

A list of federally regulated Storage tanks from the Federal Identification Registry for Storage Tank Systems (FIRSTS). FIRSTS is Environment and Climate Change Canada's database of storage tank systems subject to the Storage Tank for Petroleum Products and Allied Petroleum Products Regulations. The main objective of the Regulations is to prevent soil and groundwater contamination from storage tank systems located on federal and aboriginal lands. Storage tank systems that do not have a valid identification number displayed in a readily visible location on or near the storage tank system may be refused product delivery.

Government Publication Date: Oct 31, 2021

Fuel Storage Tank:

Provincial **FST**

List of registered private and retail fuel storage tanks. This is not a comprehensive or complete inventory of private and retail fuel storage tanks in the province; this listing is a copy of registered private and retail fuel storage tanks, obtained under Access to Public Information.

Notes: registration was not required for private fuel underground/aboveground storage tanks prior to January 1990, nor for furnace oil tanks prior to May 1, 2002; registration is not required for waste oil tanks in apartments, office buildings, residences, etc., or aboveground gas or diesel tanks. Records are not verified for accuracy or completeness.

Government Publication Date: Oct 2023

Fuel Storage Tank - Historic:

Provincial

[FSTH](#)

The Fuels Safety Branch of the Ontario Ministry of Consumer and Commercial Relations maintained a database of all registered private fuel storage tanks. Public records of private fuel storage tanks are only available since the registration became effective in September 1989. This information is now collected by the Technical Standards and Safety Authority.

Government Publication Date: Pre-Jan 2010*

Ontario Regulation 347 Waste Generators Summary:

Provincial

[GEN](#)

Regulation 347 of the Ontario EPA defines a waste generation site as any site, equipment and/or operation involved in the production, collection, handling and/or storage of regulated wastes. A generator of regulated waste is required to register the waste generation site and each waste produced, collected, handled, or stored at the site. This database contains the registration number, company name and address of registered generators including the types of hazardous wastes generated. It includes data on waste generating facilities such as: drycleaners, waste treatment and disposal facilities, machine shops, electric power distribution etc. This information is a summary of all years from 1986 including the most currently available data. Some records may contain, within the company name, the phrase "See & Use..." followed by a series of letters and numbers. This occurs when one company is amalgamated with or taken over by another registered company. The number listed as "See & Use", refers to the new ownership and the other identification number refers to the original ownership. This phrase serves as a link between the 2 companies until operations have been fully transferred.

Government Publication Date: 1986-Oct 31, 2022

Greenhouse Gas Emissions from Large Facilities:

Federal

[GHG](#)

List of greenhouse gas emissions from large facilities made available by Environment Canada. Greenhouse gas emissions in kilotonnes of carbon dioxide equivalents (kt CO2 eq).

Government Publication Date: 2013-Dec 2021

TSSA Historic Incidents:

Provincial

[HINC](#)

List of historic incidences of spills and leaks of diesel, fuel oil, gasoline, natural gas, propane, and hydrogen recorded by the TSSA in their previous incident tracking system. The TSSA's Fuels Safety Program administers the Technical Standards & Safety Act 2000, providing fuel-related safety services associated with the safe transportation, storage, handling and use of fuels such as gasoline, diesel, propane, natural gas and hydrogen. Under this Act, the TSSA regulates fuel suppliers, storage facilities, transport trucks, pipelines, contractors and equipment or appliances that use fuels. Records are not verified for accuracy or completeness. This is not a comprehensive or complete inventory of historical fuel spills and leaks in the province. This listing is a copy of the data captured at one moment in time and is hence limited by the record date provided here.

Government Publication Date: 2006-June 2009*

Indian & Northern Affairs Fuel Tanks:

Federal

[IAFT](#)

The Department of Indian & Northern Affairs Canada (INAC) maintains an inventory of aboveground & underground fuel storage tanks located on both federal and crown land. Our inventory provides information on the reserve name, location, facility type, site/facility name, tank type, material & ID number, tank contents & capacity, and date of tank installation.

Government Publication Date: 1950-Aug 2003*

Fuel Oil Spills and Leaks:

Provincial

[INC](#)

Listing of spills and leaks of diesel, fuel oil, gasoline, natural gas, propane, and hydrogen reported to the Spills Action Centre (SAC). This is not a comprehensive or complete inventory of fuel-related leaks, spills, and incidents in the province; this listing is a copy of incidents reported to the SAC, obtained under Access to Public Information. Includes incidents from fuel-related hazards such as spills, fires, and explosions. Records are not verified for accuracy or completeness.

Government Publication Date: 31 Oct, 2023

Landfill Inventory Management Ontario:

Provincial

[LIMO](#)

The Landfill Inventory Management Ontario (LIMO) database is updated every year, as the Ministry of the Environment, Conservation and Parks compiles new and updated information. Includes small and large landfills currently operating as well as those which are closed and historic. Operators of larger landfills provide landfill information for the previous operating year to the ministry for LIMO including: estimated amount of total waste received, landfill capacity, estimated total remaining landfill capacity, fill rates, engineering designs, reporting and monitoring details, size of location, service area, approved waste types, leachate of site treatment, contaminant attenuation zone and more. The small landfills include information such as site owner, site location and certificate of approval # and status.

Government Publication Date: Mar 31, 2022

Canadian Mine Locations:

Private

[MINE](#)

This information is collected from the Canadian & American Mines Handbook. The Mines database is a national database that provides over 290 listings on mines (listed as public companies) dealing primarily with precious metals and hard rocks. Listed are mines that are currently in operation, closed, suspended, or are still being developed (advanced projects). Their locations are provided as geographic coordinates (x, y and/or longitude, latitude). As of 2002, data pertaining to Canadian smelters and refineries has been appended to this database.

Government Publication Date: 1998-2009*

Mineral Occurrences:

Provincial

[MNR](#)

In the early 70's, the Ministry of Northern Development and Mines created an inventory of approximately 19,000 mineral occurrences in Ontario, in regard to metallic and industrial minerals, as well as some information on building stones and aggregate deposits. Please note that the "Horizontal Positional Accuracy" is approximately +/- 200 m. Many reference elements for each record were derived from field sketches using pace or chain/tape measurements against claim posts or topographic features in the area. The primary limiting factor for the level of positional accuracy is the scale of the source material. The testing of horizontal accuracy of the source materials was accomplished by comparing the plan metric (X and Y) coordinates of that point with the coordinates of the same point as defined from a source of higher accuracy.

Government Publication Date: 1846-Feb 2024

National Analysis of Trends in Emergencies System (NATES):

Federal

[NATE](#)

In 1974 Environment Canada established the National Analysis of Trends in Emergencies System (NATES) database, for the voluntary reporting of significant spill incidents. The data was to be used to assist in directing the work of the emergencies program. NATES ran from 1974 to 1994. Extensive information is available within this database including company names, place where the spill occurred, date of spill, cause, reason and source of spill, damage incurred, and amount, concentration, and volume of materials released.

Government Publication Date: 1974-1994*

Non-Compliance Reports:

Provincial

[NCPL](#)

The Ministry of the Environment provides information about non-compliant discharges of contaminants to air and water that exceed legal allowable limits, from regulated industrial and municipal facilities. A reported non-compliance failure may be in regard to a Control Order, Certificate of Approval, Sectoral Regulation or specific regulation/act.

Government Publication Date: Dec 31, 2022

National Defense & Canadian Forces Fuel Tanks:

Federal

[NDFT](#)

The Department of National Defense and the Canadian Forces maintains an inventory of all aboveground & underground fuel storage tanks located on DND lands. Our inventory provides information on the base name, location, tank type & capacity, tank contents, tank class, date of tank installation, date tank last used, and status of tank as of May 2001. This database will no longer be updated due to the new National Security protocols which have prohibited any release of this database.

Government Publication Date: Up to May 2001*

National Defense & Canadian Forces Spills:

Federal

[NDSP](#)

The Department of National Defense and the Canadian Forces maintains an inventory of spills to land and water. All spill sites have been classified under the "Transportation of Dangerous Goods Act - 1992". Our inventory provides information on the facility name, location, spill ID #, spill date, type of spill, as well as the quantity of substance spilled & recovered.

Government Publication Date: Mar 1999-Nov 2023

National Defence & Canadian Forces Waste Disposal Sites:

Federal

[NDWD](#)

The Department of National Defence and the Canadian Forces maintains an inventory of waste disposal sites located on DND lands. Where available, our inventory provides information on the base name, location, type of waste received, area of site, depth of site, year site opened/closed and status.

Government Publication Date: 2001-Apr 2007*

National Energy Board Pipeline Incidents:

Federal

[NEBI](#)

Locations of pipeline incidents from 2008 to present, made available by the Canada Energy Regulator (CER) - previously the National Energy Board (NEB). Includes incidents reported under the Onshore Pipeline Regulations and the Processing Plant Regulations related to pipelines under federal jurisdiction, does not include incident data related to pipelines under provincial or territorial jurisdiction.

Government Publication Date: 2008-Jun 30, 2021

National Energy Board Wells:

Federal

[NEBP](#)

The NEBW database contains information on onshore & offshore oil and gas wells that are outside provincial jurisdiction(s) and are thereby regulated by the National Energy Board. Data is provided regarding the operator, well name, well ID No./UWI, status, classification, well depth, spud and release date.

Government Publication Date: 1920-Feb 2003*

National Environmental Emergencies System (NEES):

Federal

[NEES](#)

In 2000, the Emergencies program implemented NEES, a reporting system for spills of hazardous substances. For the most part, this system only captured data from the Atlantic Provinces, some from Quebec and Ontario and a portion from British Columbia. Data for Alberta, Saskatchewan, Manitoba and the Territories was not captured. However, NEES is also a repository for previous Environment Canada spill datasets. NEES is composed of the historic datasets ' or Trends ' which dates from approximately 1974 to present. NEES Trends is a compilation of historic databases, which were merged and includes data from NATES (National Analysis of Trends in Emergencies System), ARTS (Atlantic Regional Trends System), and NEES. In 2001, the Emergencies Program determined that variations in reporting regimes and requirements between federal and provincial agencies made national spill reporting and trend analysis difficult to achieve. As a consequence, the department has focused efforts on capturing data on spills of substances which fall under its legislative authority only (CEPA and FA). As such, the NEES database will be decommissioned in December 2004.

Government Publication Date: 1974-2003*

National PCB Inventory:

Federal

[NPCB](#)

Environment Canada's National PCB inventory includes information on in-use PCB containing equipment in Canada including federal, provincial and private facilities. Federal out-of-service PCB containing equipment and PCB waste owned by the federal government or by federally regulated industries such as airlines, railway companies, broadcasting companies, telephone and telecommunications companies, pipeline companies, etc. are also listed. Although it is not Environment Canada's mandate to collect data on non-federal PCB waste, the National PCB inventory includes some information on provincial and private PCB waste and storage sites. Some addresses provided may be Head Office addresses and are not necessarily the location of where the waste is being used or stored.

Government Publication Date: 1988-2008*

National Pollutant Release Inventory 1993-2020:

Federal

[NPR2](#)

The National Pollutant Release Inventory (NPRI) is Canada's public inventory of pollutant releases (to air, water and land), disposals, and transfers for recycling. The inventory, managed by Environment and Climate Change Canada, tracks over 300 substances. Under the authority of the Canadian Environmental Protection Act (CEPA), owners or operators of facilities that meet published reporting requirements are required to report to the NPRI.

Government Publication Date: Sep 2020

National Pollutant Release Inventory - Historic:

Federal

[NPRI](#)

Environment Canada has defined the National Pollutant Release Inventory ("NPRI") as a federal government initiative designed to collect comprehensive national data regarding releases to air, water, or land, and waste transfers for recycling for more than 300 listed substances. This data holds historic records; current records are found in NPR2.

Government Publication Date: 1993-May 2017

Oil and Gas Wells:

Private

[OGWE](#)

The Nickle's Energy Group (publisher of the Daily Oil Bulletin) collects information on drilling activity including operator and well statistics. The well information database includes name, location, class, status and depth. The main Nickle's database is updated on a daily basis, however, this database is updated on a monthly basis. More information is available at www.nickles.com.

Government Publication Date: 1988-Feb 29, 2024

Ontario Oil and Gas Wells:

Provincial

[OOGW](#)

In 1998, the MNR handed over to the Ontario Oil, Gas and Salt Resources Corporation, the responsibility of maintaining a database of oil and gas wells drilled in Ontario. The OGSR Library has over 20,000+ wells in their database. Information available for all wells in the ERIS database include well owner/operator, location, permit issue date, and well cap date, license No., status, depth and the primary target (rock unit) of the well being drilled. All geology/stratigraphy table information, plus all water table information is also provide for each well record.

Government Publication Date: 1800-Aug 2023

Inventory of PCB Storage Sites:

Provincial

[OPCB](#)

The Ontario Ministry of Environment, Waste Management Branch, maintains an inventory of PCB storage sites within the province. Ontario Regulation 11/82 (Waste Management - PCB) and Regulation 347 (Generator Waste Management) under the Ontario EPA requires the registration of inactive PCB storage equipment and/or disposal sites of PCB waste with the Ontario Ministry of Environment. This database contains information on: 1) waste quantities; 2) major and minor sites storing liquid or solid waste; and 3) a waste storage inventory.

Government Publication Date: 1987-Oct 2004; 2012-Dec 2013

Orders:

Provincial

[ORD](#)

This is a subset taken from Ontario's Environmental Registry (EBR) database. It will include Orders on the registry such as (EPA s. 17) - Order for remedial work, (EPA s. 18) - Order for preventative measures, (EPA s. 43) - Order for removal of waste and restoration of site, (EPA s. 44) - Order for conformity with Act for waste disposal sites, (EPA s. 136) - Order for performance of environmental measures.

Government Publication Date: 1994 - Mar 31, 2024

Canadian Pulp and Paper:

Private

PAP

This information is part of the Pulp and Paper Canada Directory. The Directory provides a comprehensive listing of the locations of pulp and paper mills and the products that they produce.

Government Publication Date: 1999, 2002, 2004, 2005, 2009-2014

Parks Canada Fuel Storage Tanks:

Federal

PCFT

Canadian Heritage maintains an inventory of known fuel storage tanks operated by Parks Canada, in both National Parks and at National Historic Sites. The database details information on site name, location, tank install/removal date, capacity, fuel type, facility type, tank design and owner/operator.

Government Publication Date: 1920-Jan 2005*

Pesticide Register:

Provincial

PES

The Ontario Ministry of the Environment and Climate Change maintains a database of licensed operators and vendors of registered pesticides.

Government Publication Date: Oct 2011-Feb 29, 2024

NPRI Reporters - PFAS Substances:

Federal

PFCH

The National Pollutant Release Inventory (NPRI) is Canada's public inventory of releases, disposals, and transfers, tracking over 320 pollutants. Per- and polyfluoroalkyl substances (PFAS) are a group of over 4,700 human-made substances for which adverse environmental and health effects have been observed. This listing of PFAS substance reporters includes those NPRI facilities that reported substances that are found in either: a) the Comprehensive Global Database of PFASs compiled by the Organisation for Economic Co-operation and Development (OECD), b) the US Environmental Protection Agency (US EPA) Master List of PFAS Substances, c) the US EPA list of PFAS chemicals without explicit structures, or d) the US EPA list of PFAS structures (encompassing the largest set of structures having sufficient levels of fluorination to potentially impart PFAS-type properties).

Government Publication Date: Sep 2020

Potential PFAS Handlers from NPRI:

Federal

PFHA

The National Pollutant Release Inventory (NPRI) is Canada's public inventory of releases, disposals, and transfers, tracking over 320 pollutants. Per- and polyfluoroalkyl substances (PFAS) are a group of over 4,700 human-made substances for which adverse environmental and health effects have been observed. This list of potential PFAS handlers includes those NPRI facilities that reported business activity (NAICS code) included in the US Environmental Protection Agency (US EPA) list of Potential PFAS-Handling Industry Sectors, further described as operating in industry sectors where literature reviews indicate that PFAS may be handled and/or released. Inclusion of a facility in this listing does not indicate that PFAS are being manufactured, processed, used, or released by the facility - these are facilities that potentially handle PFAS based on their industrial profile.

Government Publication Date: Sep 2020

Pipeline Incidents:

Provincial

PINC

List of pipeline incidents (strikes, leaks, spills). This is not a comprehensive or complete inventory of pipeline incidents in the province; this listing is an historical copy of records previously obtained under Access to Public Information. Records are not verified for accuracy or completeness.

Government Publication Date: Feb 28, 2021

Private and Retail Fuel Storage Tanks:

Provincial

PRT

The Fuels Safety Branch of the Ontario Ministry of Consumer and Commercial Relations maintained a database of all registered private fuel storage tanks and licensed retail fuel outlets. This database includes an inventory of locations that have gasoline, oil, waste oil, natural gas and/or propane storage tanks on their property. The MCCR no longer collects this information. This information is now collected by the Technical Standards and Safety Authority (TSSA).

Government Publication Date: 1989-1996*

Permit to Take Water:

Provincial

PTTW

This is a subset taken from Ontario's Environmental Registry (EBR) database. It will include PTTW's on the registry such as OWRA s. 34 - Permit to take water.

Government Publication Date: 1994 - Mar 31, 2024

Ontario Regulation 347 Waste Receivers Summary:

Provincial

REC

Part V of the Ontario Environmental Protection Act ("EPA") regulates the disposal of regulated waste through an operating waste management system or a waste disposal site operated or used pursuant to the terms and conditions of a Certificate of Approval or a Provisional Certificate of Approval. Regulation 347 of the Ontario EPA defines a waste receiving site as any site or facility to which waste is transferred by a waste carrier. A receiver of regulated waste is required to register the waste receiving facility. This database represents registered receivers of regulated wastes, identified by registration number, company name and address, and includes receivers of waste such as: landfills, incinerators, transfer stations, PCB storage sites, sludge farms and water pollution control plants. This information is a summary of all years from 1986 including the most currently available data.

Government Publication Date: 1986-1990, 1992-2021

Record of Site Condition:

Provincial [RSC](#)

The Record of Site Condition (RSC) is part of the Ministry of the Environment's Brownfields Environmental Site Registry. Protection from environmental cleanup orders for property owners is contingent upon documentation known as a record of site condition (RSC) being filed in the Environmental Site Registry. In order to file an RSC, the property must have been properly assessed and shown to meet the soil, sediment and groundwater standards appropriate for the use (such as residential) proposed to take place on the property. The Record of Site Condition Regulation (O. Reg. 153/04) details requirements related to site assessment and clean up. RSCs filed after July 1, 2011 will also be included as part of the new (O.Reg. 511/09). The Government of Ontario states that it is not responsible for the accuracy of the information in this Registry.

Government Publication Date: 1997-Sept 2001, Oct 2004-Mar 2024

Retail Fuel Storage Tanks:

Private [RST](#)

This database includes an inventory of retail fuel outlet locations (including marinas) that have on their property gasoline, oil, waste oil, natural gas and / or propane storage tanks.

Government Publication Date: 1999-Oct 31, 2023

Scott's Manufacturing Directory:

Private [SCT](#)

Scott's Directories is a data bank containing information on over 200,000 manufacturers across Canada. Even though Scott's listings are voluntary, it is the most comprehensive database of Canadian manufacturers available. Information concerning a company's address, plant size, and main products are included in this database.

Government Publication Date: 1992-Mar 2011*

Ontario Spills:

Provincial [SPL](#)

List of spills and incidents made available by the Ministry of the Environment, Conservation and Parks. This database identifies information such as location (approximate), type and quantity of contaminant, date of spill, environmental impact, cause, nature of impact, etc. Information from 1988-2002 was part of the ORIS (Occurrence Reporting Information System). The SAC (Spills Action Centre) handles all spills reported in Ontario. Regulations for spills in Ontario are part of the MOE's Environmental Protection Act, Part X. The Ministry of the Environment, Conservation and Parks cites the coronavirus pandemic as an explanation for delays in releasing data pursuant to requests.

Government Publication Date: 1988-Jan 2023; Mar 2023-Dec 2023

Wastewater Discharger Registration Database:

Provincial [SRDS](#)

Facilities that report either municipal treated wastewater effluent or industrial wastewater discharges under the Effluent Monitoring and Effluent Limits (EMEL) and Municipal/Industrial Strategy for Abatement Regulations. The Municipal/Industrial Strategy for Abatement (MISA) division of the Ontario Ministry of Environment keeps record of direct dischargers of toxic pollutants within nine sectors including: Electric Power Generation, Mining, Petroleum Refining, Organic Chemicals, Inorganic Chemicals, Pulp & Paper, Metal Casting, Iron & Steel, and Quarries.

Government Publication Date: 1990-Dec 31, 2021

Anderson's Storage Tanks:

Private [TANK](#)

The information provided in this database was collected by examining various historical documents, which identified the location of former storage tanks, containing substances such as fuel, water, gas, oil, and other various types of miscellaneous products. Information is available in regard to business operating at tank site, tank location, permit year, permit & installation type, no. of tanks installed & configuration and tank capacity. Data contained within this database pertains only to the city of Toronto and is not warranted to be complete, exhaustive or authoritative. The information was collected for research purposes only.

Government Publication Date: 1915-1953*

Transport Canada Fuel Storage Tanks:

Federal [TCFT](#)

List of fuel storage tanks currently or previously owned or operated by Transport Canada. This inventory also includes tanks on The Pickering Lands, which refers to 7,530 hectares (18,600 acres) of land in Pickering, Markham, and Uxbridge owned by the Government of Canada since 1972; properties on this land has been leased by the government since 1975, and falls under the Site Management Policy of Transport Canada, but is administered by Public Works and Government Services Canada. This inventory provides information on the site name, location, tank age, capacity and fuel type.

Government Publication Date: 1970 - Apr 2023

Variations for Abandonment of Underground Storage Tanks:

Provincial [VAR](#)

Listing of variances granted for storage tank abandonment. This is not a comprehensive or complete inventory of tank abandonment variances in the province; this listing is a copy of tank abandonment variance records previously obtained under Access to Public Information. In Ontario, registered underground storage tanks must be removed within two years of disuse; if removal of a tank is not feasible, an application may be sought for a variance from this code requirement.

Records are not verified for accuracy or completeness.

Government Publication Date: Feb 28, 2022

Waste Disposal Sites - MOE CA Inventory:

Provincial

[WDS](#)

The Ontario Ministry of Environment, Waste Management Branch, maintains an inventory of known open (active or inactive) and closed disposal sites in the Province of Ontario. Active sites maintain a Certificate of Approval, are approved to receive and are receiving waste. Inactive sites maintain Certificate(s) of Approval but are not receiving waste. Closed sites are not receiving waste. The data contained within this database was compiled from the MOE's Certificate of Approval database. Locations of these sites may be cross-referenced to the Anderson database described under ERIS's Private Source Database section, by the CA number. All new Environmental Compliance Approvals handed out after Oct 31, 2011 for Waste Disposal Sites will still be found in this database.

Government Publication Date: Oct 2011-Feb 29, 2024

Waste Disposal Sites - MOE 1991 Historical Approval Inventory:

Provincial

[WDSH](#)

In June 1991, the Ontario Ministry of Environment, Waste Management Branch, published the "June 1991 Waste Disposal Site Inventory", of all known active and closed waste disposal sites as of October 30st, 1990. For each "active" site as of October 31st 1990, information is provided on site location, site/CA number, waste type, site status and site classification. For each "closed" site as of October 31st 1990, information is provided on site location, site/CA number, closure date and site classification. Locations of these sites may be cross-referenced to the Anderson database described under ERIS's Private Source Database section, by the CA number.

Government Publication Date: Up to Oct 1990*

Water Well Information System:

Provincial

[WWIS](#)

This database describes locations and characteristics of water wells found within Ontario in accordance with Regulation 903. It includes such information as coordinates, construction date, well depth, primary and secondary use, pump rate, static water level, well status, etc. Also included are detailed stratigraphy information, approximate depth to bedrock and the approximate depth to the water table.

Government Publication Date: Mar 31 2023

Definitions

Database Descriptions: This section provides a detailed explanation for each database including: source, information available, time coverage, and acronyms used. They are listed in alphabetic order.

Detail Report: This is the section of the report which provides the most detail for each individual record. Records are summarized by location, starting with the project property followed by records in closest proximity.

Distance: The distance value is the distance between plotted points, not necessarily the distance between the sites' boundaries. All values are an approximation.

Direction: The direction value is the compass direction of the site in respect to the project property and/or center point of the report.

Elevation: The elevation value is taken from the location at which the records for the site address have been plotted. All values are an approximation. Source: Google Elevation API.

Executive Summary: This portion of the report is divided into 3 sections:

'Report Summary'- Displays a chart indicating how many records fall on the project property and, within the report search radii.

'Site Report Summary'-Project Property'- This section lists all the records which fall on the project property. For more details, see the 'Detail Report' section.

'Site Report Summary-Surrounding Properties'- This section summarizes all records on adjacent properties, listing them in order of proximity from the project property. For more details, see the 'Detail Report' section.


Map Key: The map key number is assigned according to closest proximity from the project property. Map Key numbers always start at #1. The project property will always have a map key of '1' if records are available. If there is a number in brackets beside the main number, this will indicate the number of records on that specific property. If there is no number in brackets, there is only one record for that property.

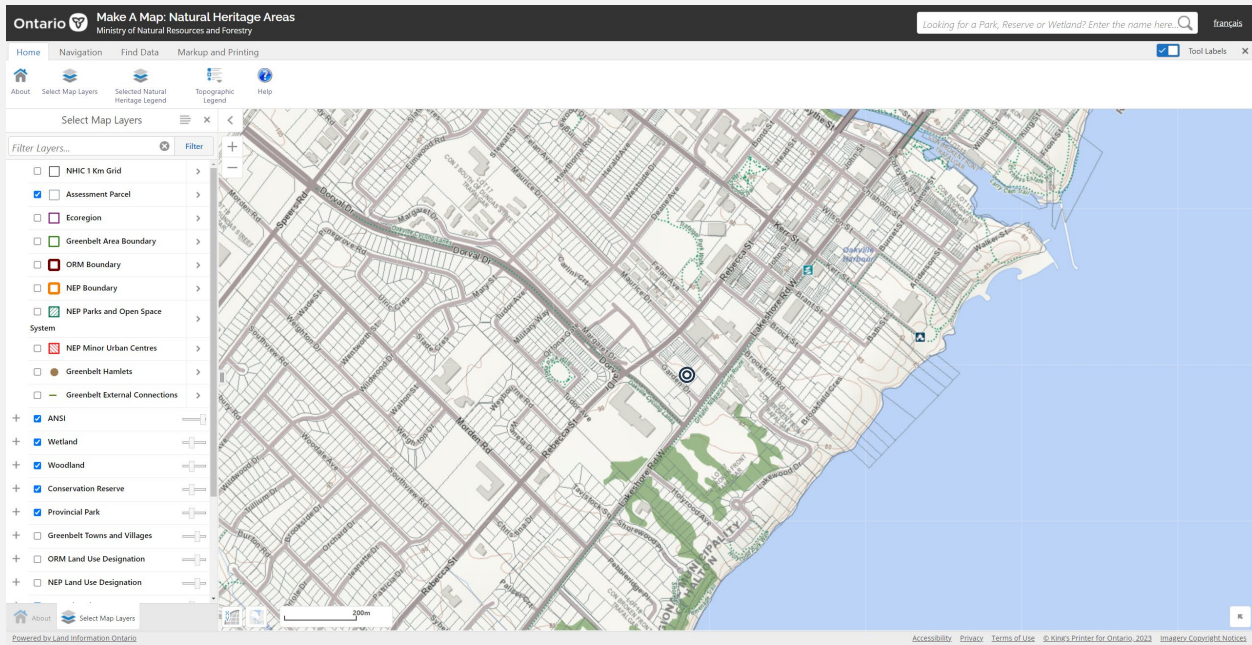
The symbol and colour used indicates 'elevation': the red inverted triangle will dictate 'ERIS Sites with Lower Elevation', the yellow triangle will dictate 'ERIS Sites with Higher Elevation' and the orange square will dictate 'ERIS Sites with Same Elevation.'

Unplottables: These are records that could not be mapped due to various reasons, including limited geographic information. These records may or may not be in your study area, and are included as reference.

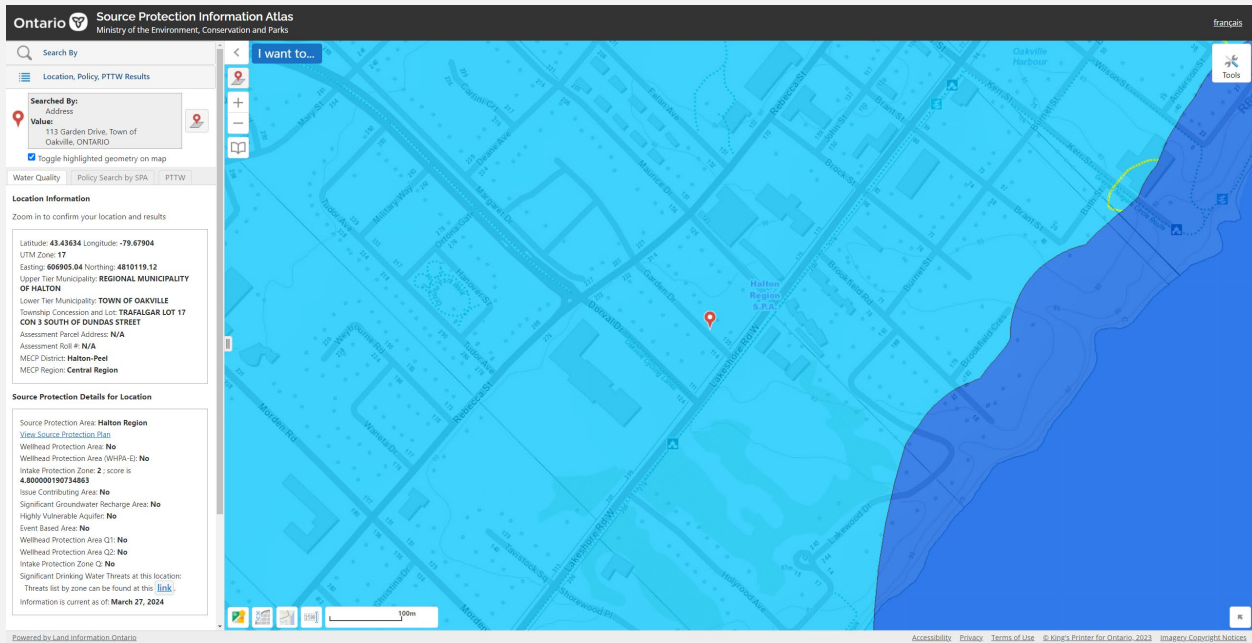


Appendix G
Geo, Topo, Zoning Map





ANSI Map



Source Water Protection Map

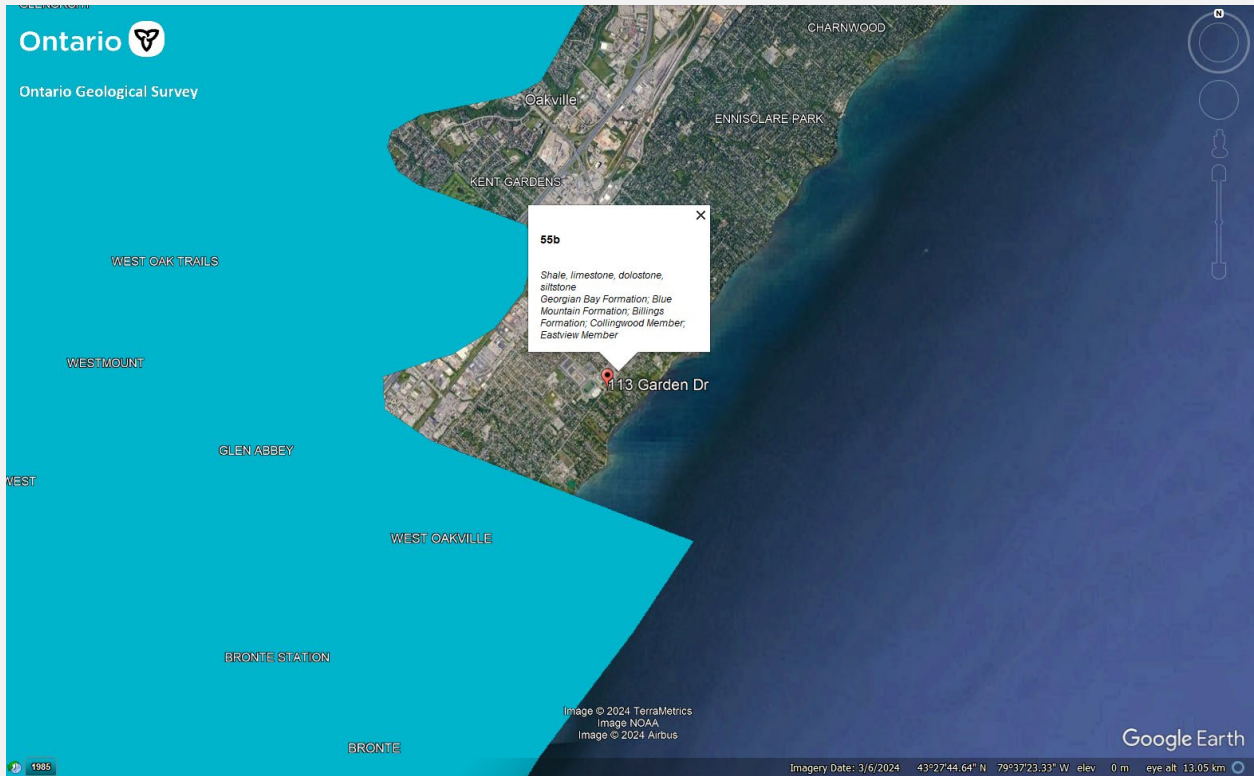
FORTIS
ENVIRONMENTAL



Latitude:43.43707, Longitude:-79.67536 (UTM Zone:17, Easting:607201, Northing:4810204)

MECP Well Map

FORTIS
ENVIRONMENTAL




Bedrock Geology Map



Quaternary Geology Map



Appendix H
Site Photographs





Exterior view of the site – monitoring wells identified from historical geotechnical investigations



Exterior view of the entrance to the site



Exterior view of the Site



Exterior view of the Site